

2006 Census Profile

Berens River 13, IRI

Data Quality Flag* for this area is 00000

Produced by:

The Manitoba Bureau of Statistics

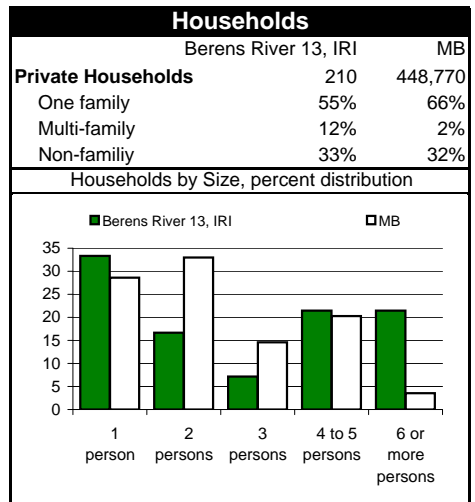
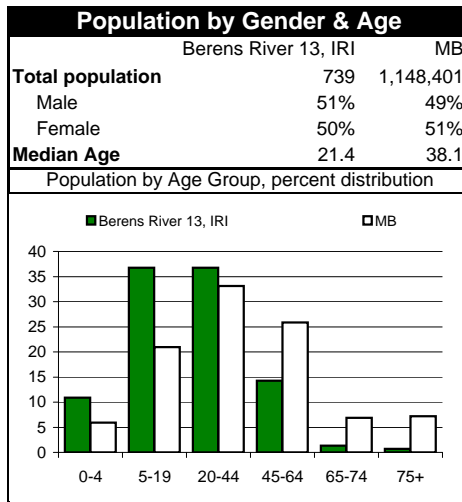
Statistics Canada offers community profiles at the following web address:

<http://www12.statcan.ca/english/census06/data/profiles/community/index.cfm?Lang=E>

**For information on data quality flags the user should consult the Statistics Canada publication:
Data Quality and Confidentiality Standards and Guidelines (Public), 2006 Census Dissemination*

September 2008

Summary		
Berens River 13, IRI MB		
Total population (as of May 16, 2006)	739	1,148,401
Share of Manitoba	0.06%	
2001 Census of Population (as of May 15, 2001)	625	1,119,583
Percent change '01-2006	18.2%	2.6%
Land area 2006 km ²	24.5	552,370
Occupied private dwellings (unrounded)	209	448,766
Total Dwellings (unrounded)	216	491,724



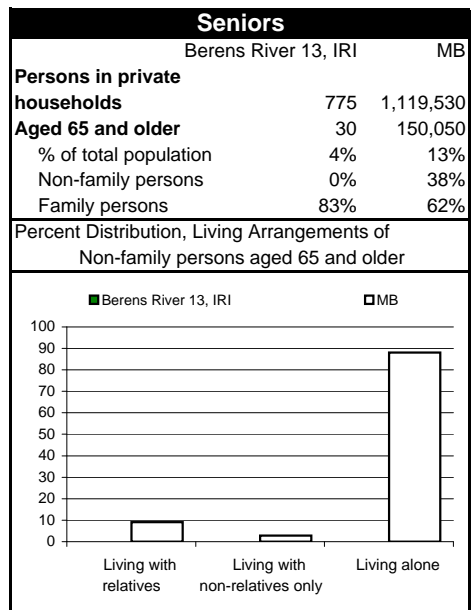
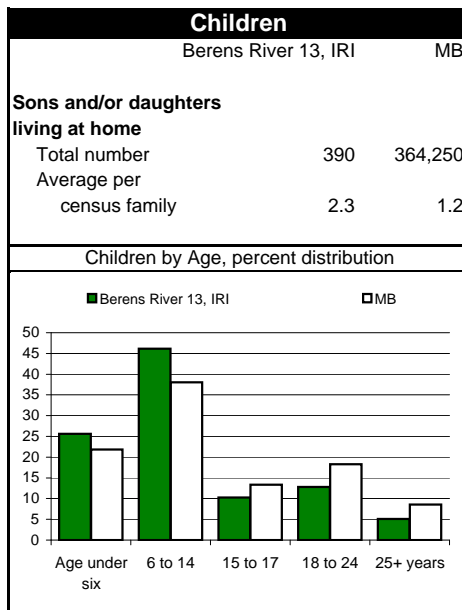
Marital Status & Families

Berens River 13, IRI MB

Population 15+ years	470	923,230
Single, never married	235	307,500
Legally married	185	463,100
Separated	10	26,215
Divorced	15	62,865
Widowed	30	63,550

Census Families by Structure

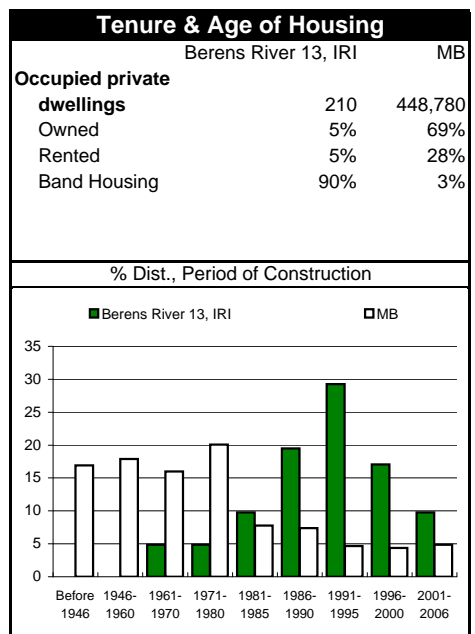
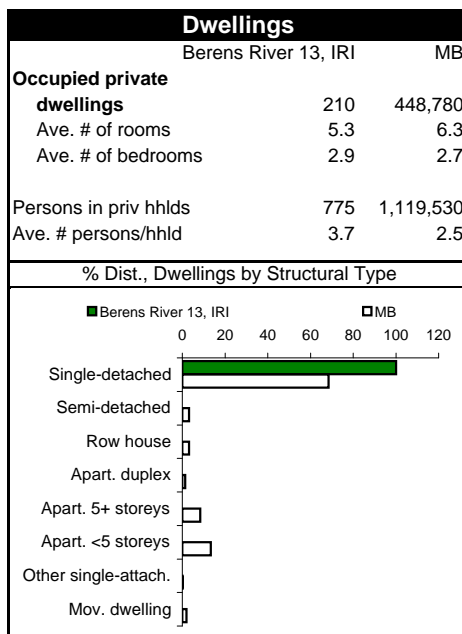
No. of census families	170	312,805
Husband-wife families	105	259,595
Now-married couples	85	225,875
Without child at home	18%	44%
With children at home	76%	56%
Common-law couples	25	33,715
Without child at home	40%	57%
With children at home	60%	43%
Single-parent families	60	53,210
Male parent	33%	19%
Female parent	67%	81%

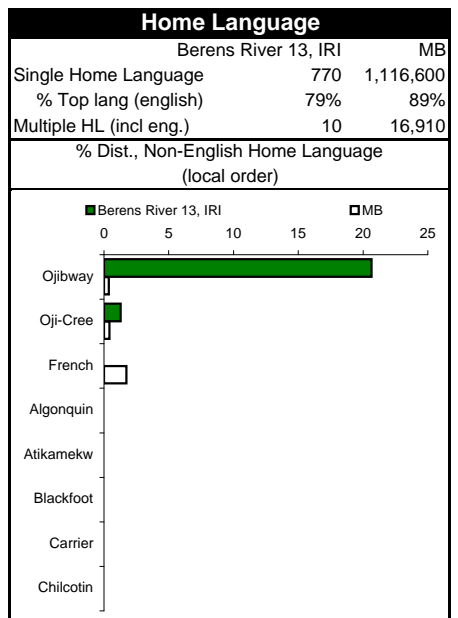
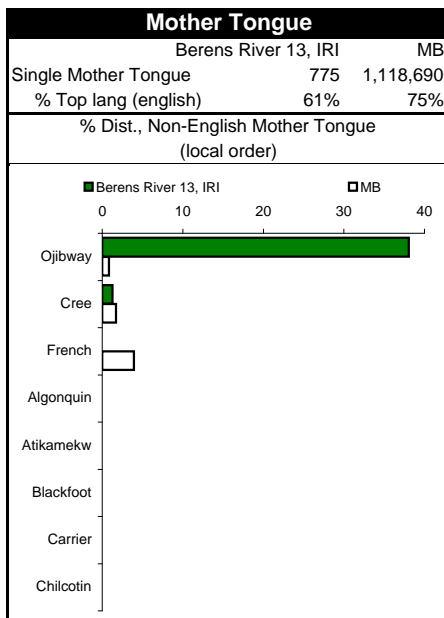
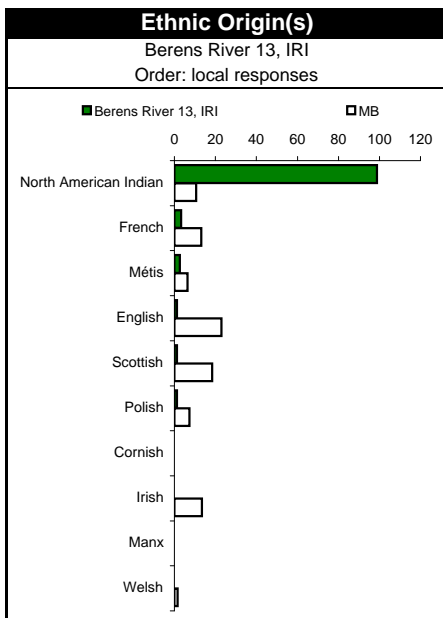
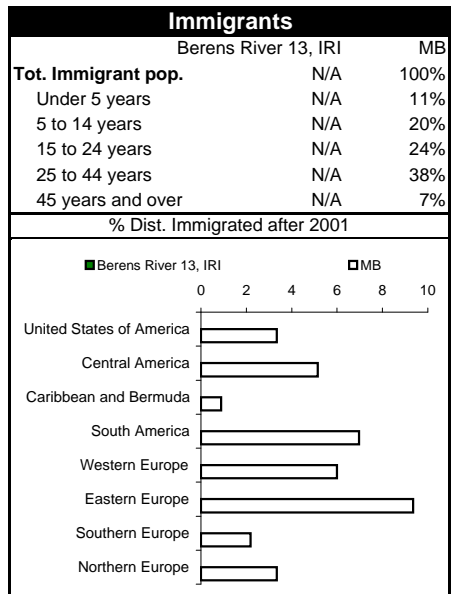
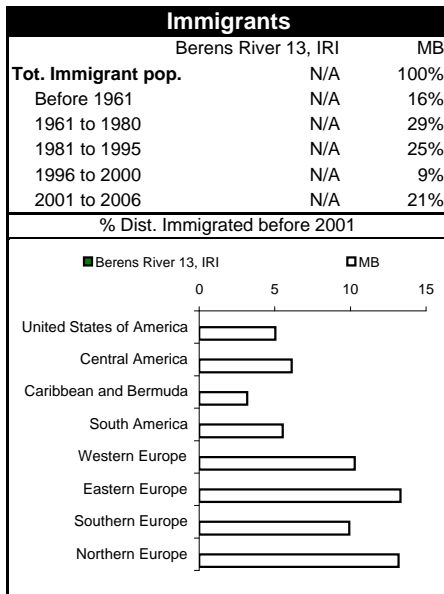
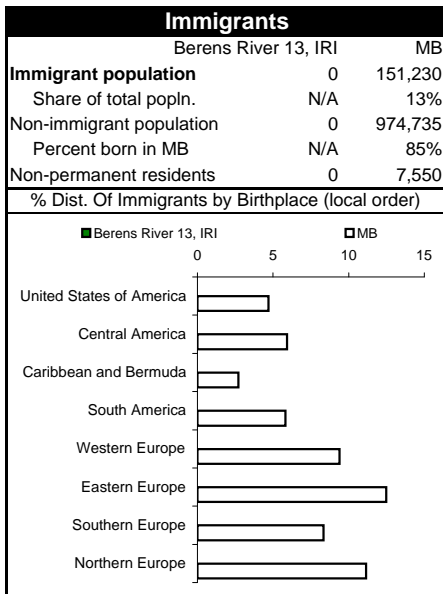
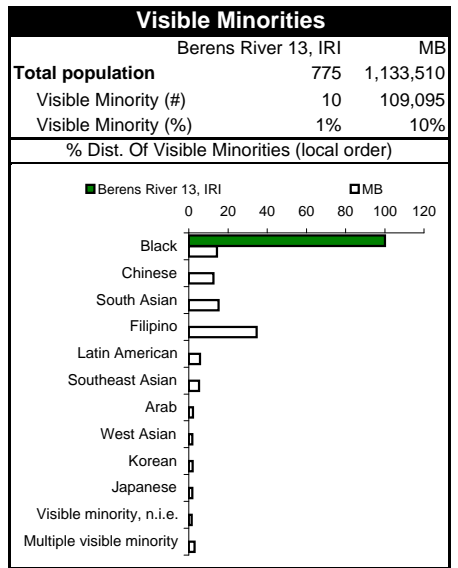
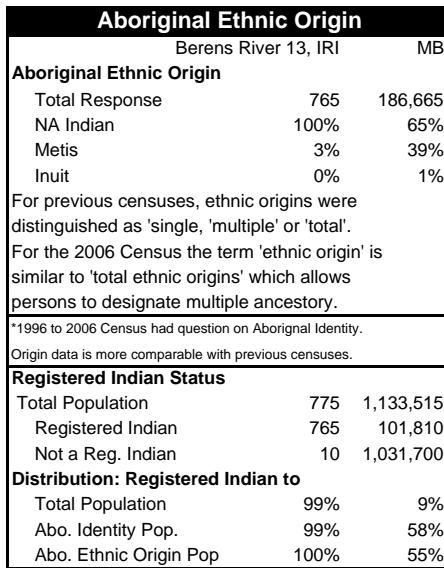
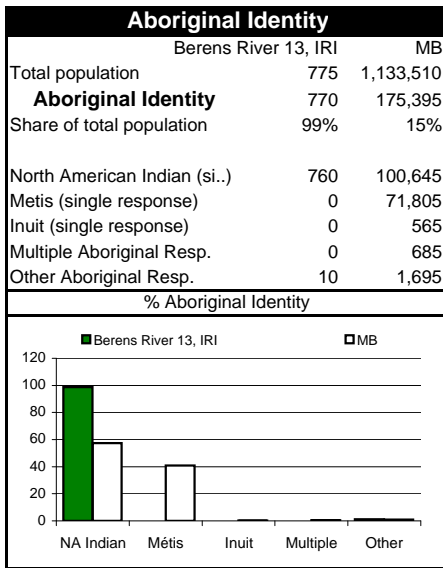


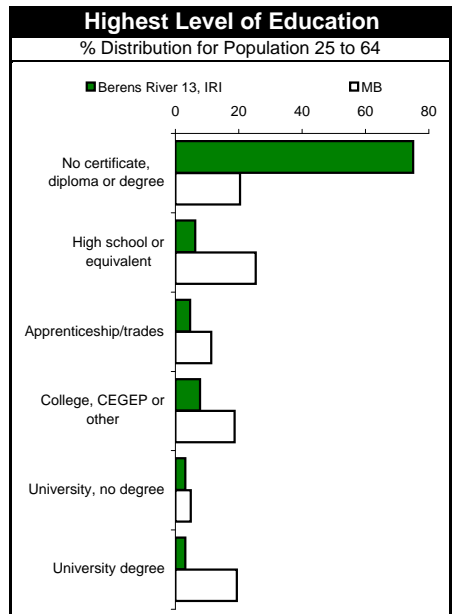
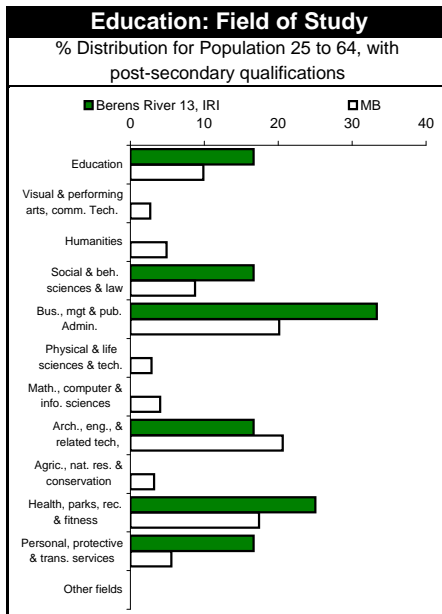
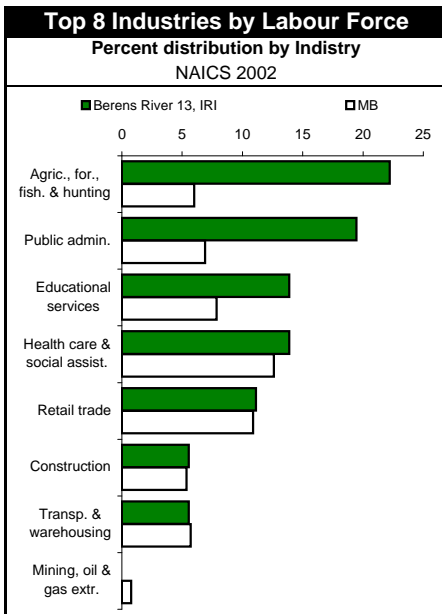
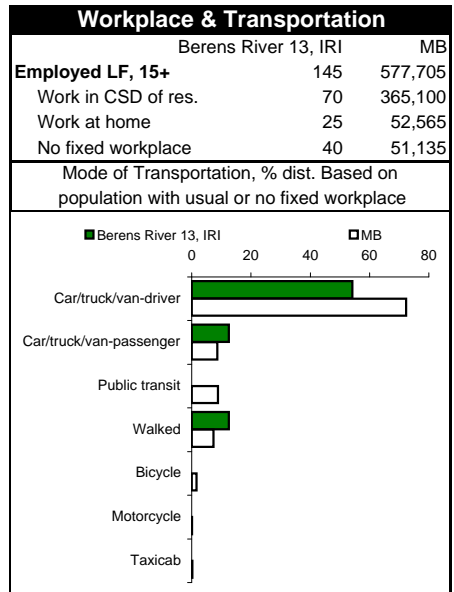
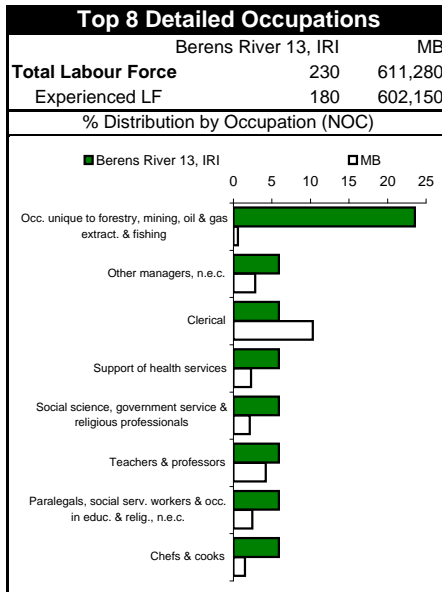
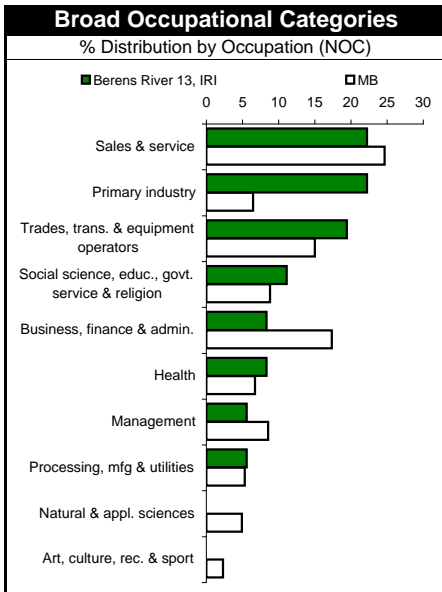
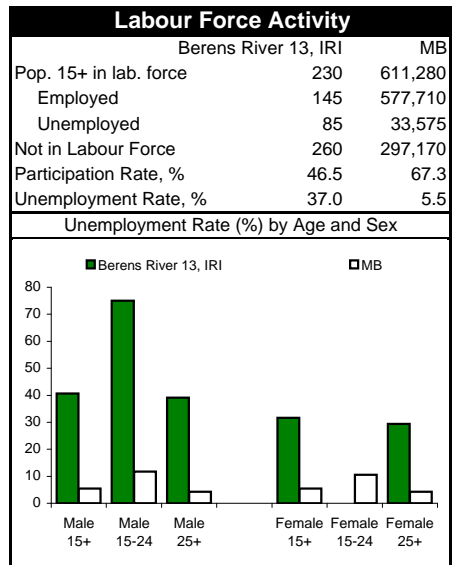
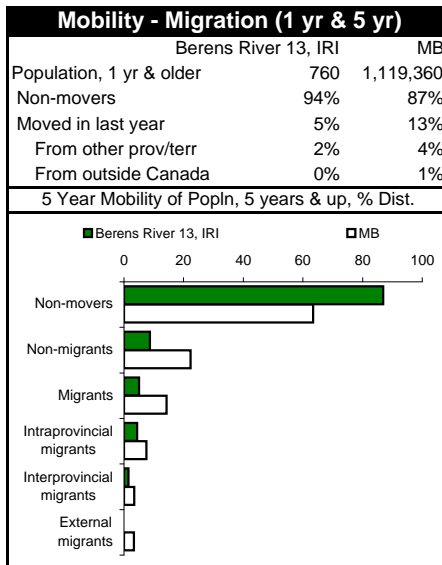
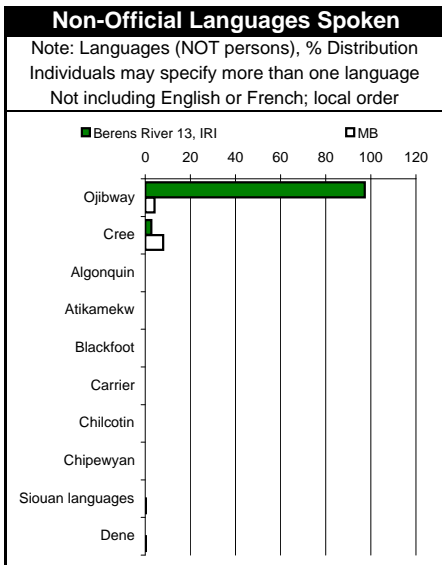
Affordability (vs. Household income)

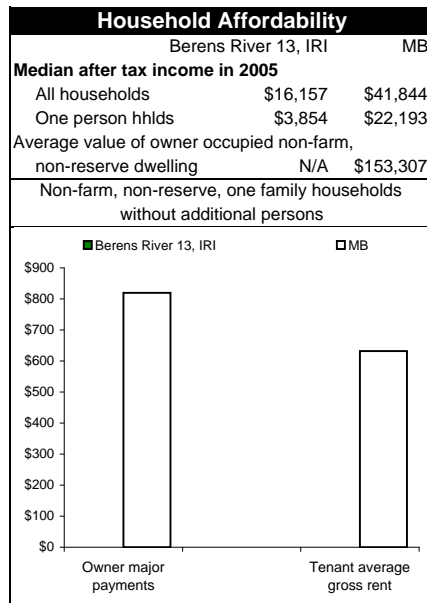
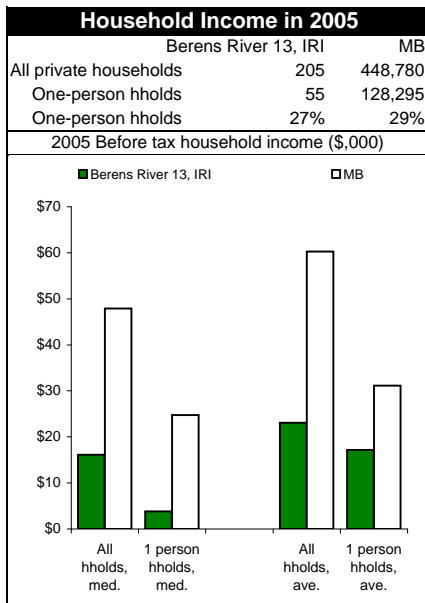
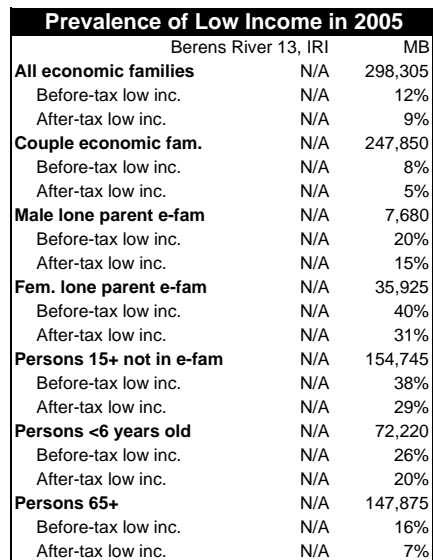
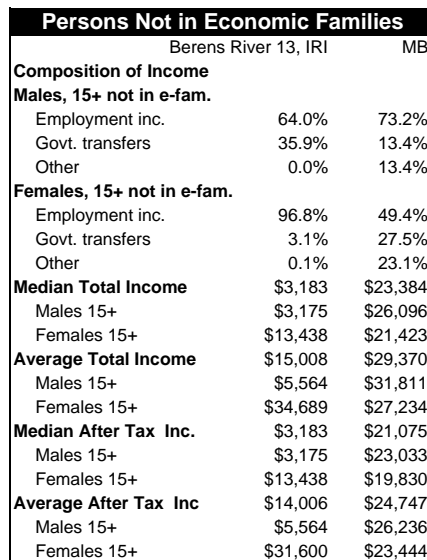
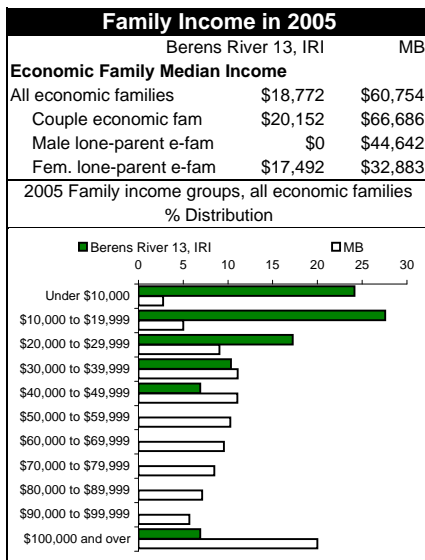
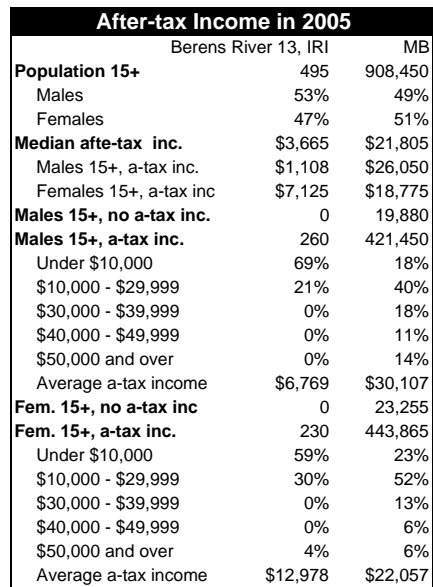
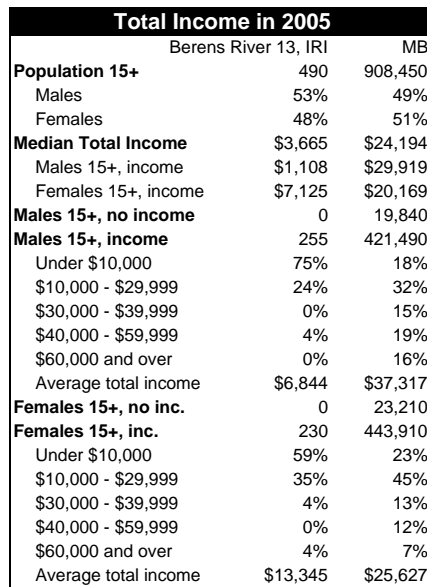
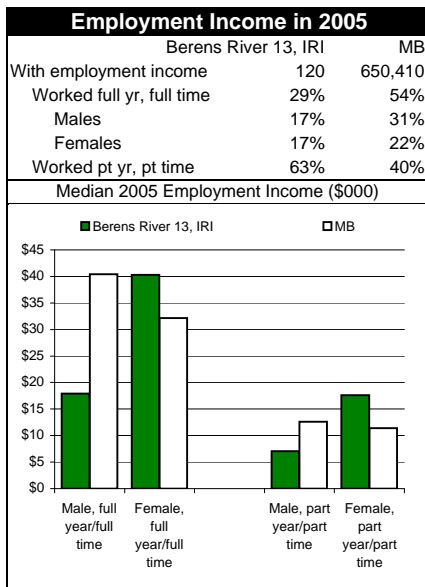
Berens River 13, IRI MB

Non-farm, non-reserve private dwellings, occupied by usual residents		
Total number	N/A	426,070
Tenant Occupied	N/A	126,420
Average gross rent	N/A	\$591
>= 30% of hhld income	N/A	35%
30-99% of hhld income	N/A	31%
Owner Occupied	N/A	299,645
Average value	N/A	\$153,307
Average payments	N/A	\$768
>= 30% of hhld income	N/A	11%
30-99% of hhld income	N/A	10%
One family hhlds without additional persons in non-farm, non-reserve private dwellings		
Tenant households	N/A	50,055
Average gross rent	N/A	\$632
>= 30% of hhld income	N/A	25%
Owner occupied	N/A	216,475
Average gross rent	N/A	\$820
>= 30% of hhld income	N/A	9%









Notes

Population - effective since the 1991 Census non-permanent residents included in total.

2001 Census population - based on 2006 boundaries.

Economic family - refers to 2 or more ind. living in the same dwelling, rel. to each other by blood, marriage, common-law or adoption.

Experienced labour force - includes ind. who worked since 1/1/2005 and who were employed or unemployed during the ref. week.

Non-movers - on Census day were living at the same address as 1 or 5 years previously.

Non-migrant movers - lived at a different address but in the same census sub-division.

Average - or arithmetic mean is calculated by dividing the sum of the included categories by the number of the included categories.

Median - an alternate measure of "average" Median income of a specific group is that amount which divides their income size distribution into halves (below & above the median)

Prevalence of low income - the percentage of a specified group below Statistics Canada's low income cut-offs (LICO)