

2006 Census Profile

# **Binscarth, VL**

Data Quality Flag\* for this area is 01000

Produced by:

## **The Manitoba Bureau of Statistics**

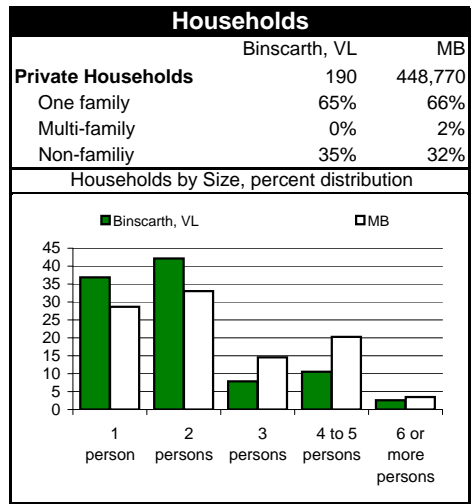
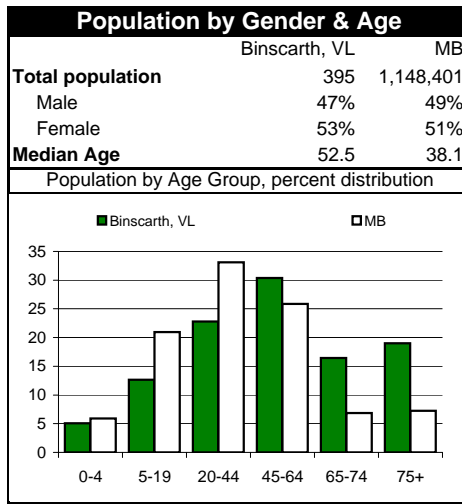
Statistics Canada offers community profiles at the following web address:

<http://www12.statcan.ca/english/census06/data/profiles/community/index.cfm?Lang=E>

*\*For information on data quality flags the user should consult the Statistics Canada publication:  
Data Quality and Confidentiality Standards and Guidelines (Public), 2006 Census Dissemination*

**September 2008**

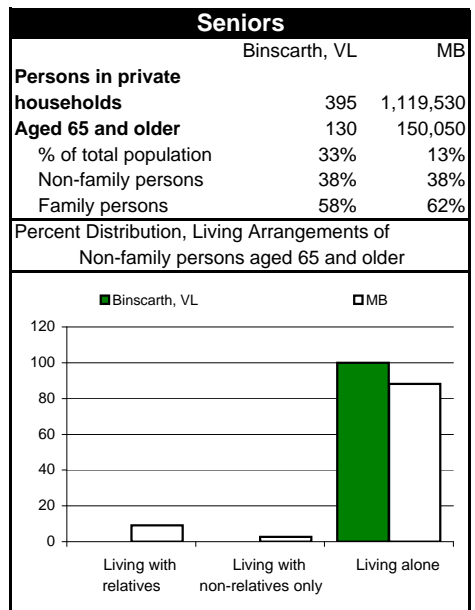
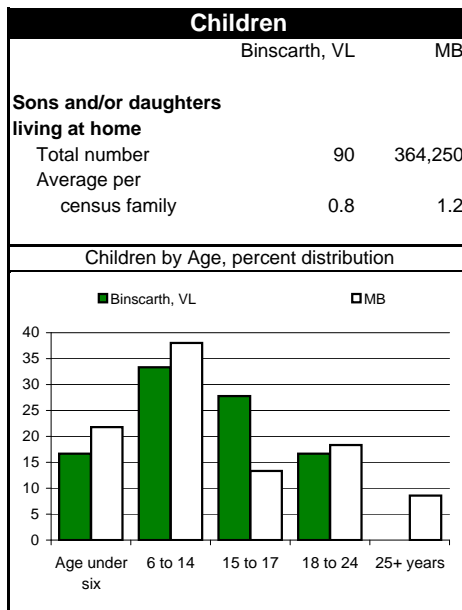
| Summary  |               |           |
|--|---------------|-----------|
|  | Binscarth, VL | MB        |
| <b>Total population</b><br>(as of May 16, 2006)          | 395           | 1,148,401 |
| Share of Manitoba  | 0.03%         |           |
| <b>2001 Census of Population</b><br>(as of May 15, 2001) | 445           | 1,119,583 |
| Percent change '01-2006                                  | -11.2%        | 2.6%      |
| <b>Land area 2006</b><br>km <sup>2</sup>                 | 1.5           | 552,370   |
| <b>Occupied private dwellings</b><br>(unrounded)         | 189           | 448,766   |
| <b>Total Dwellings</b><br>(unrounded)                    | 202           | 491,724   |



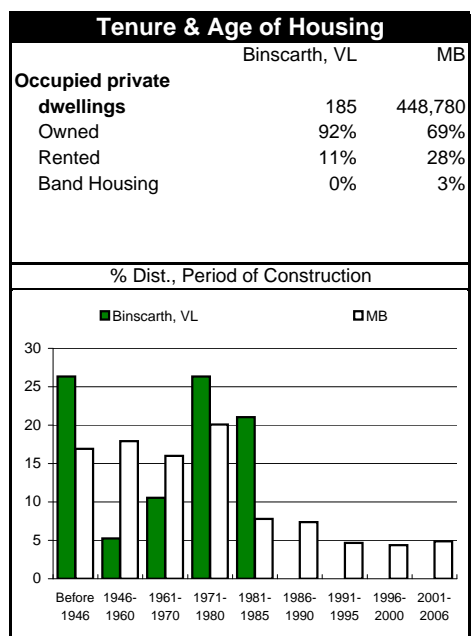
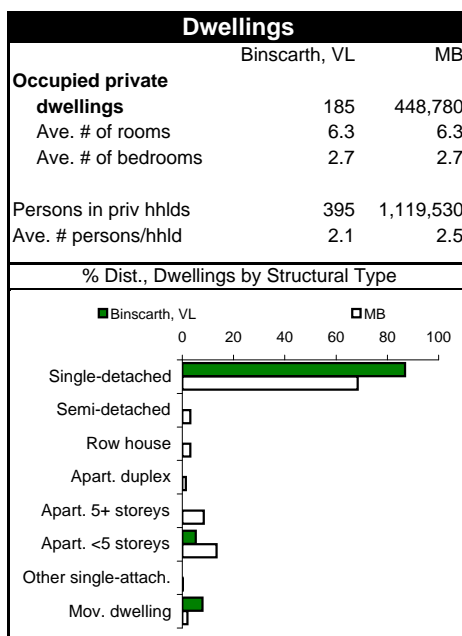
| Marital Status & Families   |               |         |
|-----------------------------|---------------|---------|
|                             | Binscarth, VL | MB      |
| <b>Population 15+ years</b> | 330           | 923,230 |
| Single, never married       | 50            | 307,500 |
| Legally married             | 200           | 463,100 |
| Separated                   | 10            | 26,215  |
| Divorced                    | 25            | 62,865  |
| Widowed                     | 45            | 63,550  |


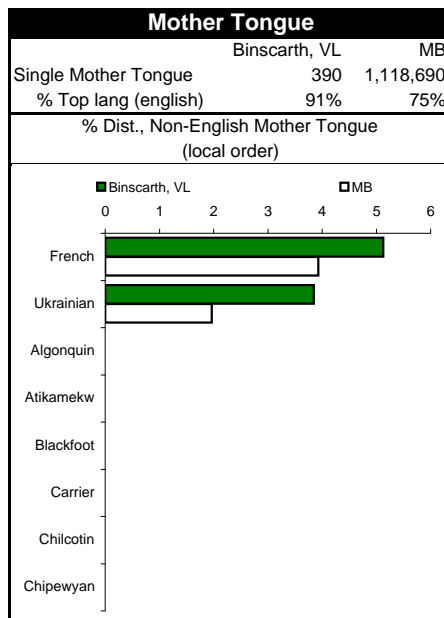
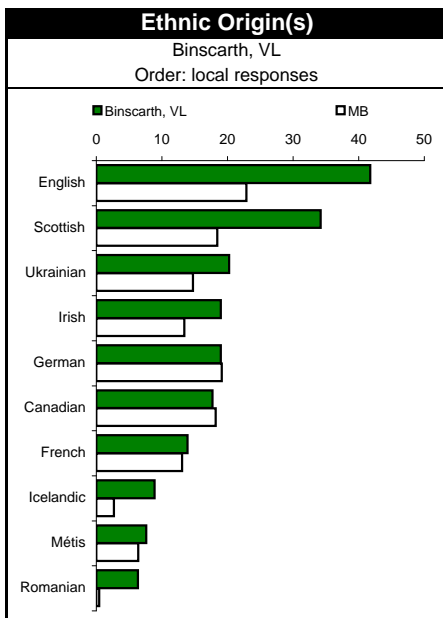
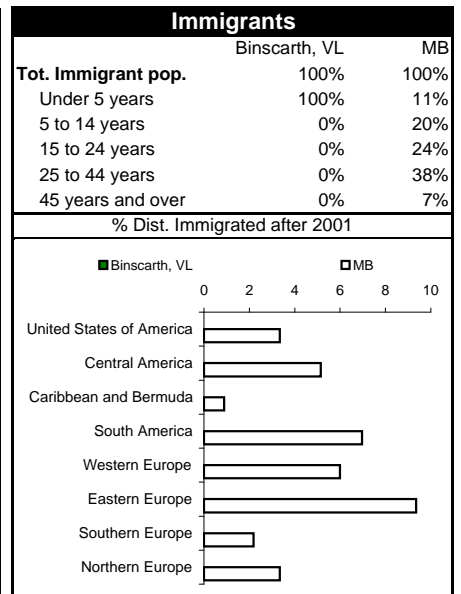
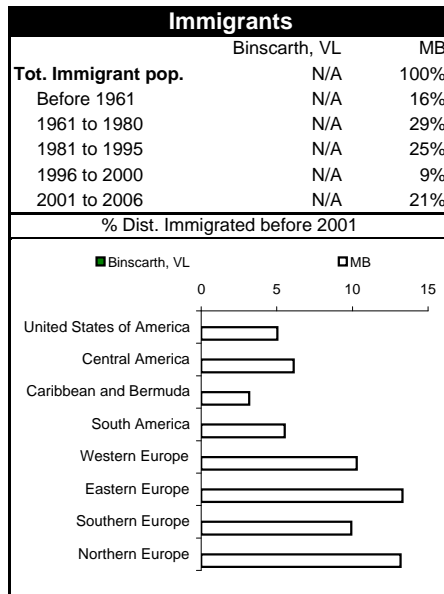
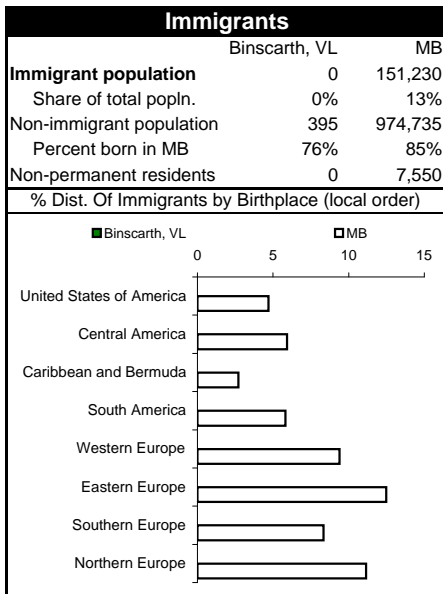
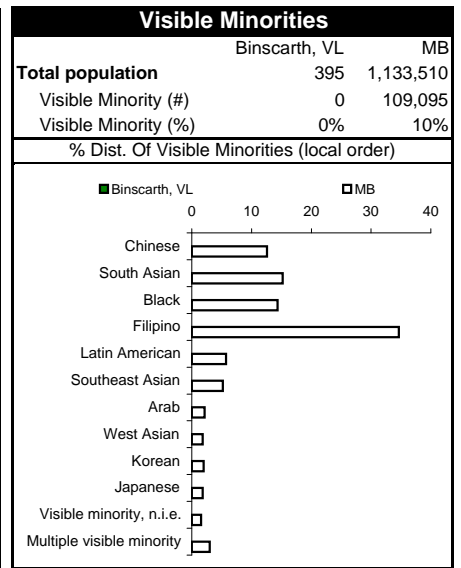
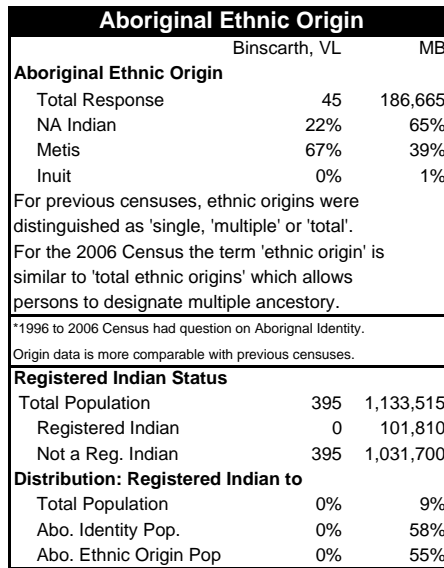
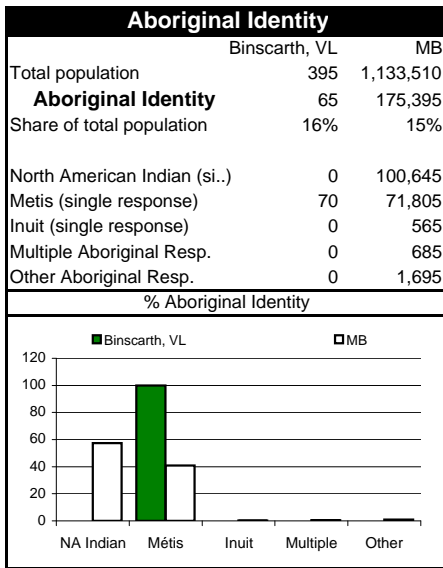
Census Families by Structure

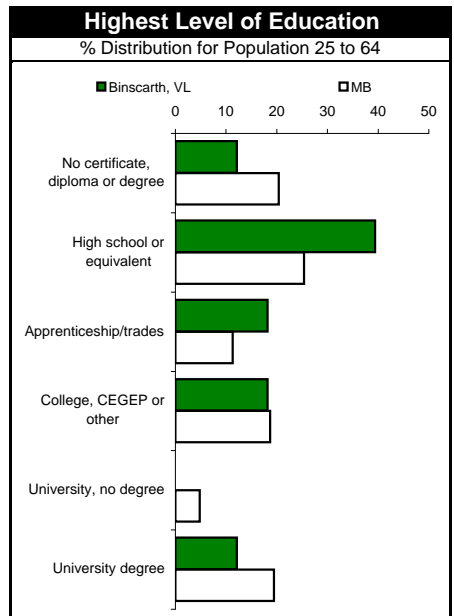
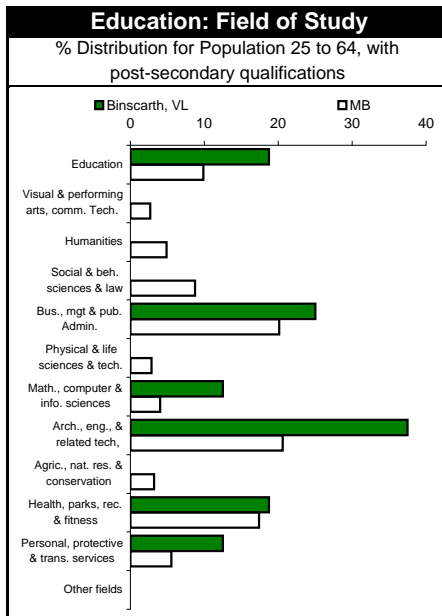
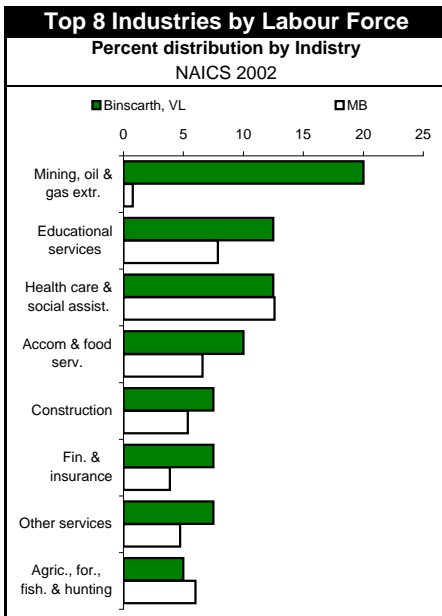
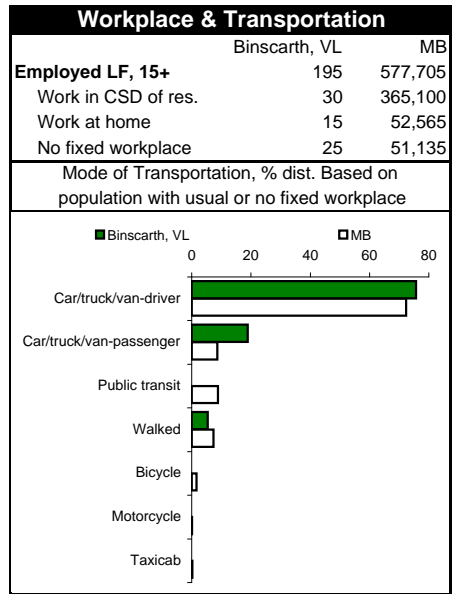
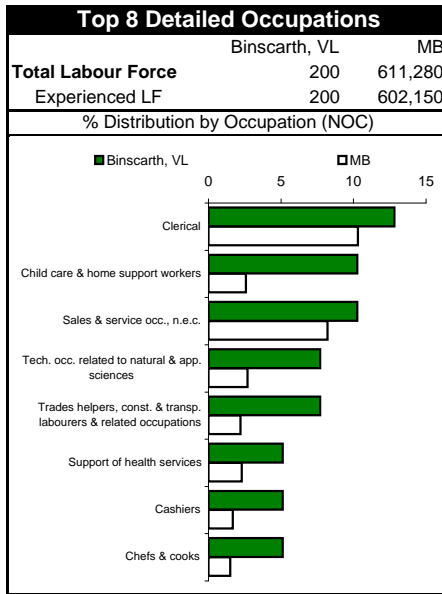
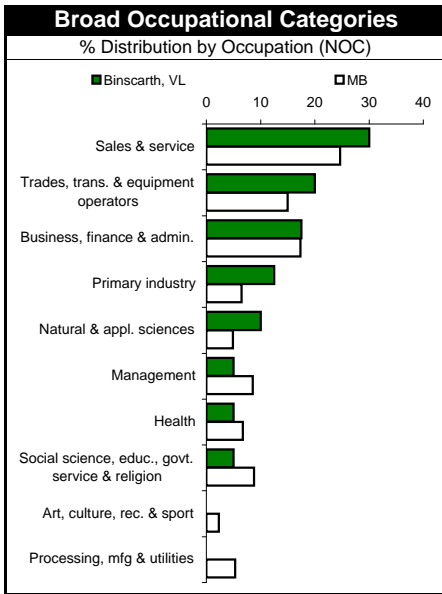
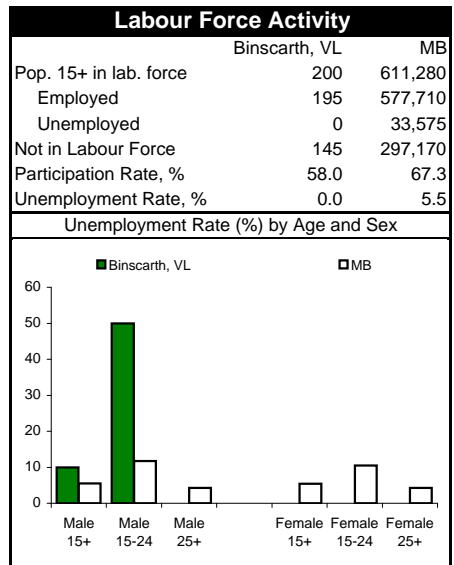
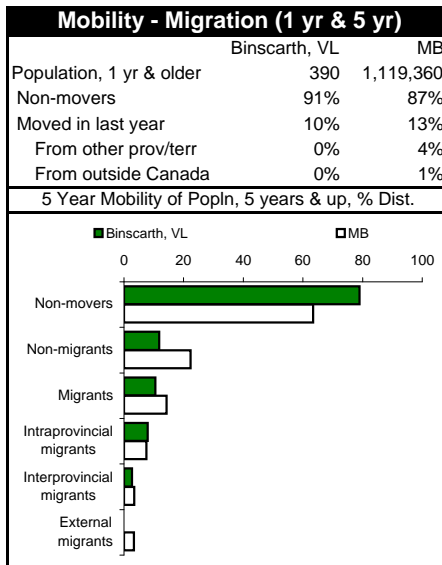
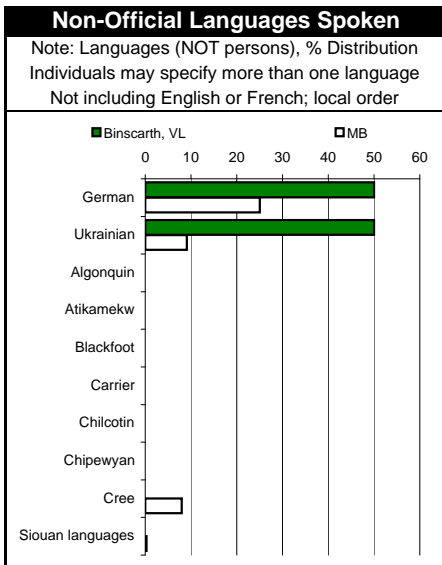
| No. of census families        | Binscarth, VL | MB      |
|-------------------------------|---------------|---------|
| <b>Husband-wife families</b>  | 110           | 259,595 |
| Now-married couples           | 105           | 225,875 |
| Without child at home         | 67%           | 44%     |
| With children at home         | 29%           | 56%     |
| Common-law couples            | 0             | 33,715  |
| Without child at home         | N/A           | 57%     |
| With children at home         | N/A           | 43%     |
| <b>Single-parent families</b> | 10            | 53,210  |
| Male parent                   | 0%            | 19%     |
| Female parent                 | 100%          | 81%     |

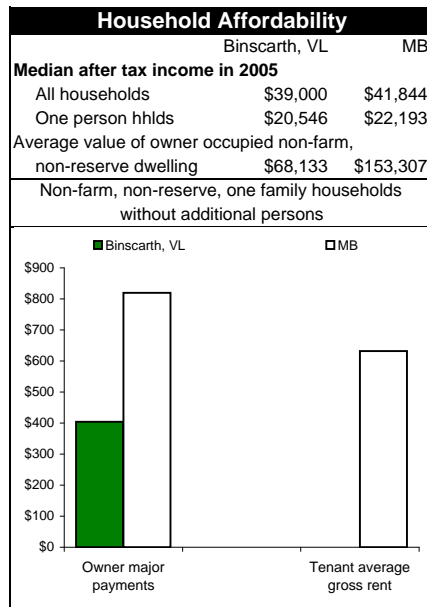
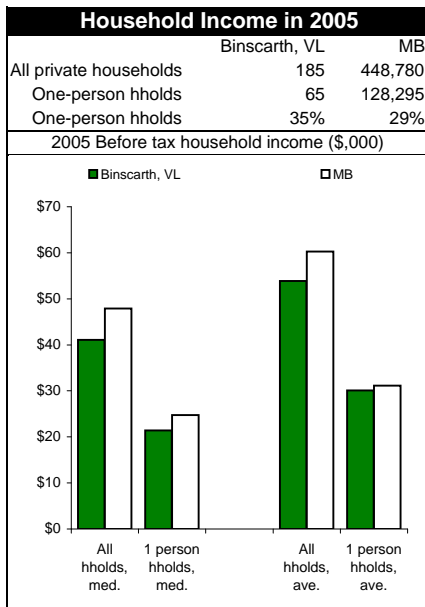
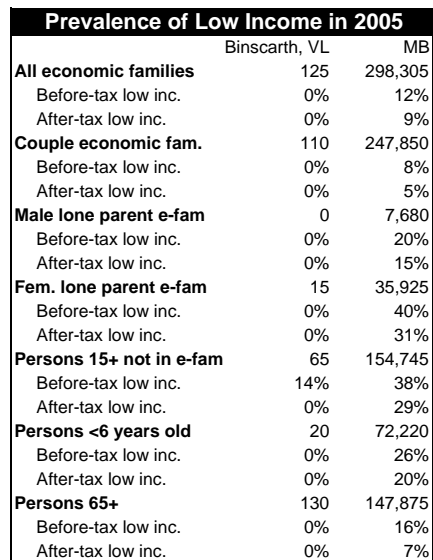
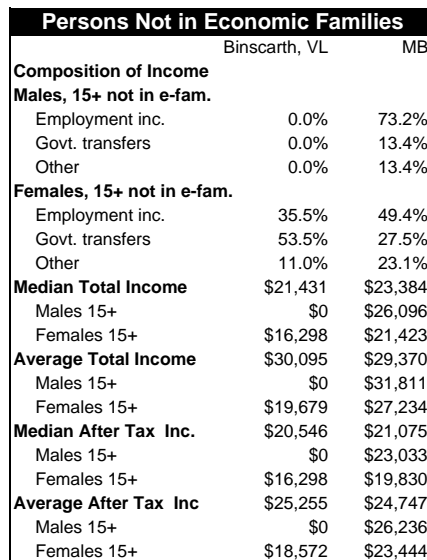
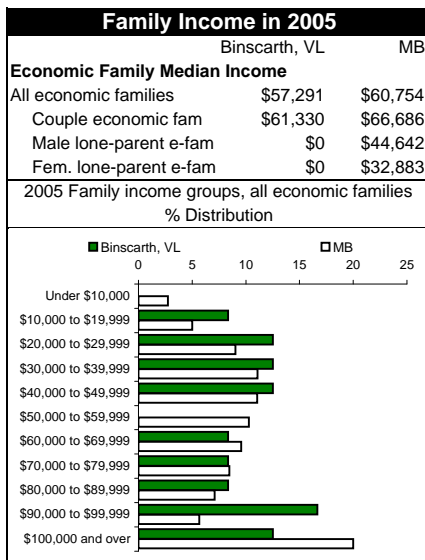
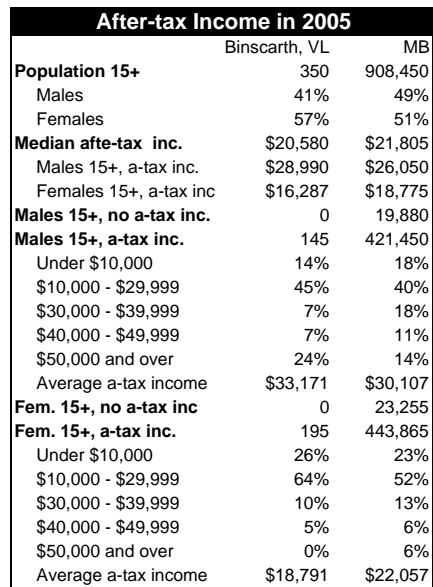
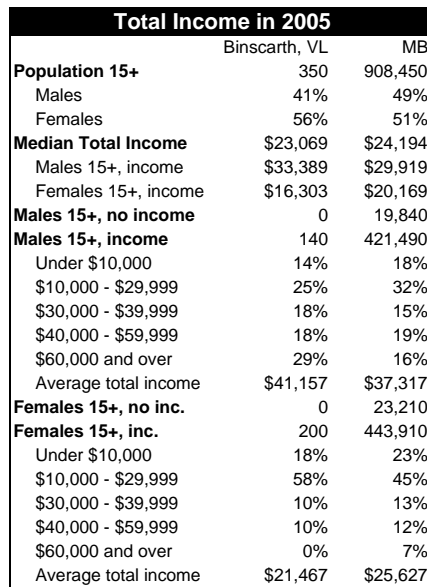
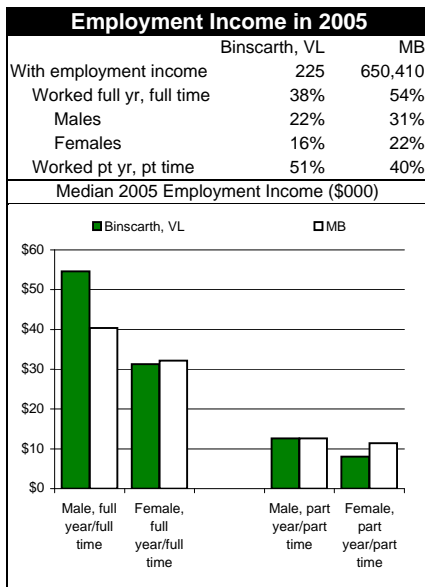


| Affordability (vs. Household income)  |               |           |
|---|---------------|-----------|
|   | Binscarth, VL | MB        |
| <b>Non-farm, non-reserve private dwellings, occupied by usual residents</b>                   |               |           |
| <b>Total number</b>   | 185           | 426,070   |
| <b>Tenant Occupied</b>  | 20            | 126,420   |
| Average gross rent  | \$0           | \$591     |
| >= 30% of hhld income   | 0%            | 35%       |
| 30-99% of hhld income   | 0%            | 31%       |
| <b>Owner Occupied</b>   | 170           | 299,645   |
| Average value   | \$68,133      | \$153,307 |
| Average payments  | \$353         | \$768     |
| >= 30% of hhld income   | 0%            | 11%       |
| 30-99% of hhld income   | 0%            | 10%       |
| <b>One family hhlds without additional persons in non-farm, non-reserve private dwellings</b> |               |           |
| <b>Tenant households</b>  | 10            | 50,055    |
| Average gross rent  | \$0           | \$632     |
| >= 30% of hhld income   | 0%            | 25%       |
| <b>Owner occupied</b>   | 110           | 216,475   |
| Average gross rent  | \$404         | \$820     |
| >= 30% of hhld income   | 0%            | 9%        |









### Notes

**Population** - effective since the 1991 Census non-permanent residents included in total.

**2001 Census population** - based on 2006 boundaries.

**Economic family** - refers to 2 or more ind. living in the same dwelling, rel. to each other by blood, marriage, common-law or adoption.

**Experienced labour force** - includes ind. who worked since 1/1/2005 and who were employed or unemployed during the ref. week.

**Non-movers** - on Census day were living at the same address as 1 or 5 years previously.

**Non-migrant movers** - lived at a different address but in the same census sub-division.

**Average** - or arithmetic mean is calculated by dividing the sum of the included categories by the number of the included categories.

**Median** - an alternate measure of "average" Median income of a specific group is that amount which divides their income size distribution into halves (below & above the median)

**Prevalence of low income** - the percentage of a specified group below Statistics Canada's low income cut-offs (LICO)