

2006 Census Profile

## **Edward, RM**

Data Quality Flag\* for this area is 00000

Produced by:

### **The Manitoba Bureau of Statistics**

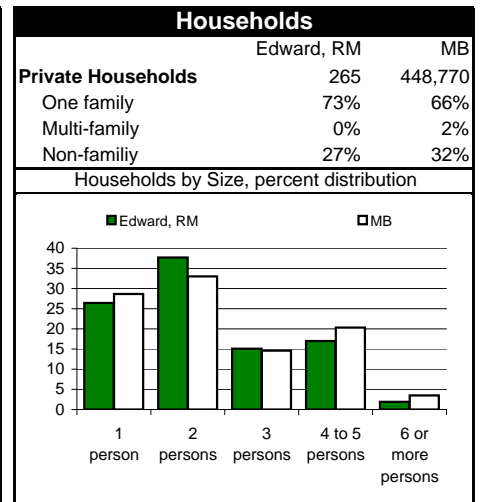
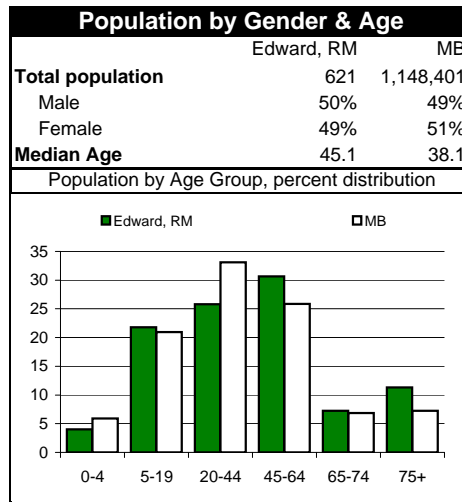
Statistics Canada offers community profiles at the following web address:

<http://www12.statcan.ca/english/census06/data/profiles/community/index.cfm?Lang=E>

*\*For information on data quality flags the user should consult the Statistics Canada publication:  
Data Quality and Confidentiality Standards and Guidelines (Public), 2006 Census Dissemination*

**September 2008**

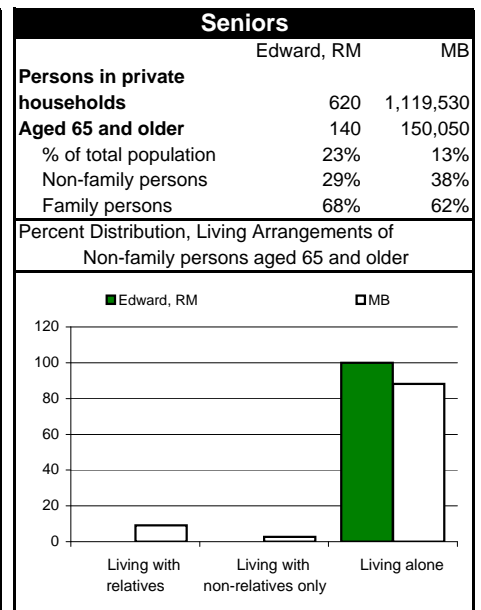
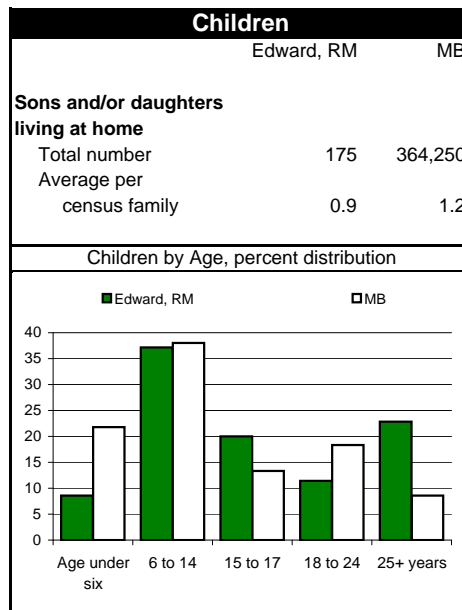
Summary		
	Edward, RM	MB
<b>Total population</b> (as of May 16, 2006)	621	1,148,401
Share of Manitoba	0.05%	
<b>2001 Census of Population</b> (as of May 15, 2001)	679	1,119,583
Percent change '01-2006	-8.5%	2.6%
<b>Land area 2006</b> km <sup>2</sup>	769.1	552,370
<b>Occupied private dwellings</b> (unrounded)	263	448,766
<b>Total Dwellings</b> (unrounded)	276	491,724



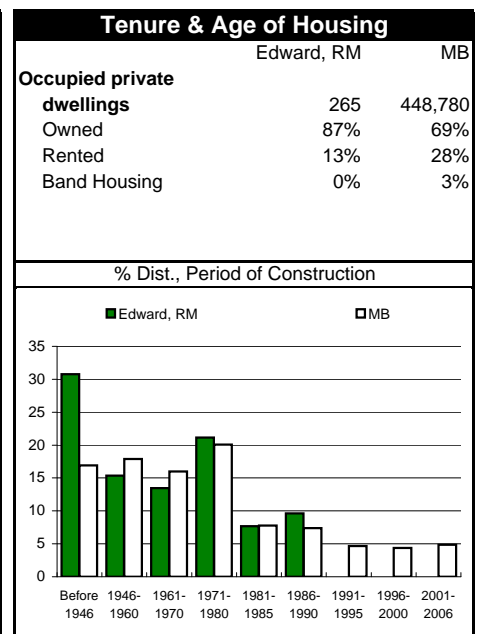
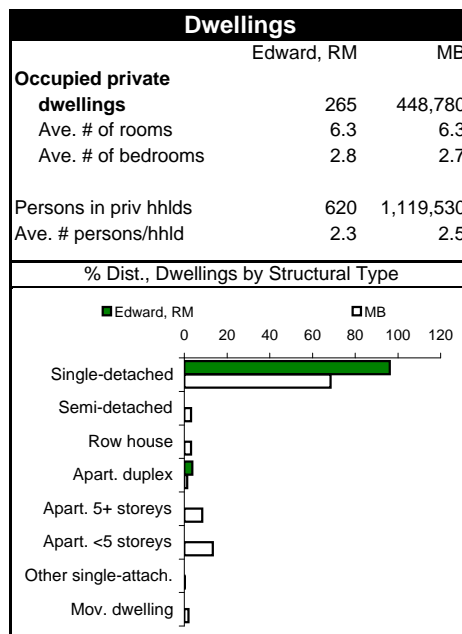
Marital Status & Families		
	Edward, RM	MB
<b>Population 15+ years</b>	525	923,230
Single, never married	140	307,500
Legally married	325	463,100
Separated	10	26,215
Divorced	10	62,865
Widowed	45	63,550



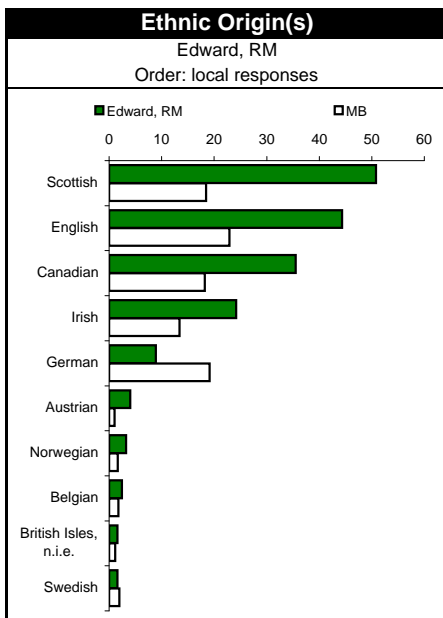
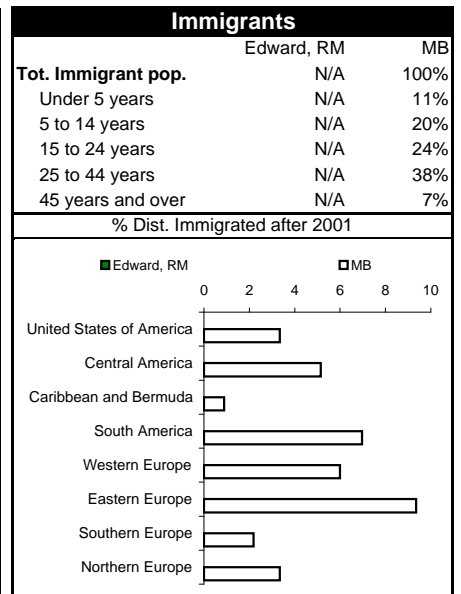
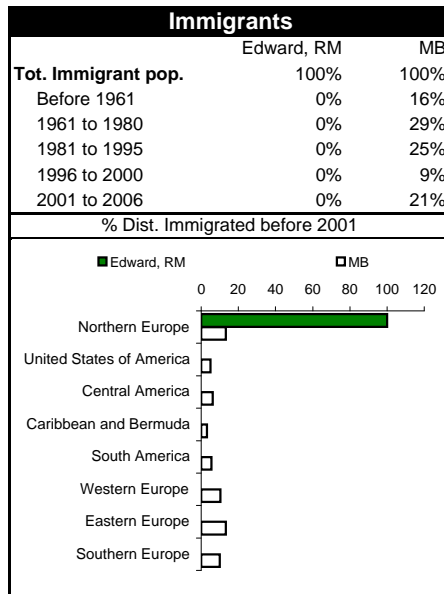
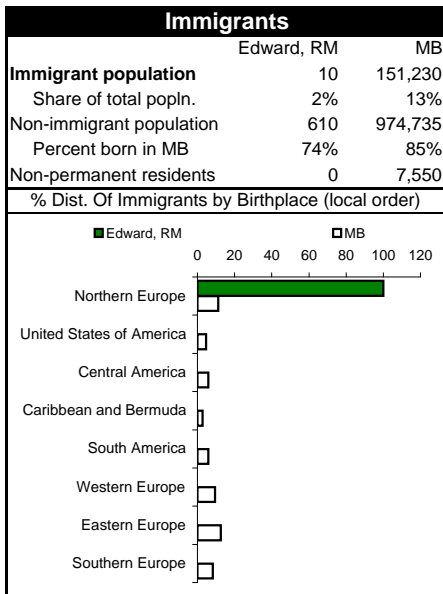
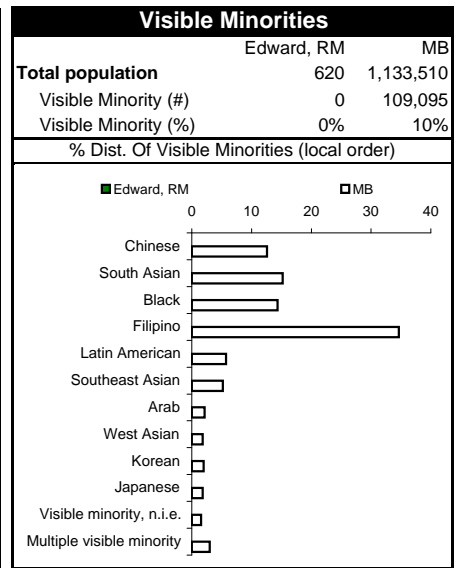
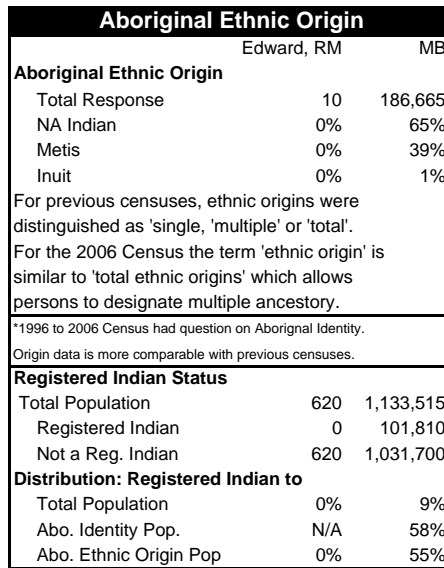

Census Families by Structure

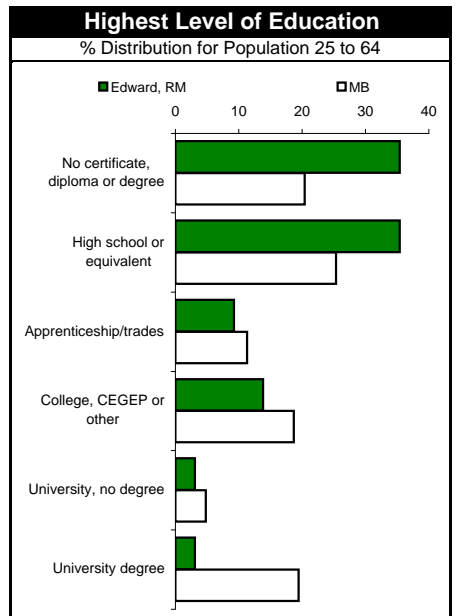
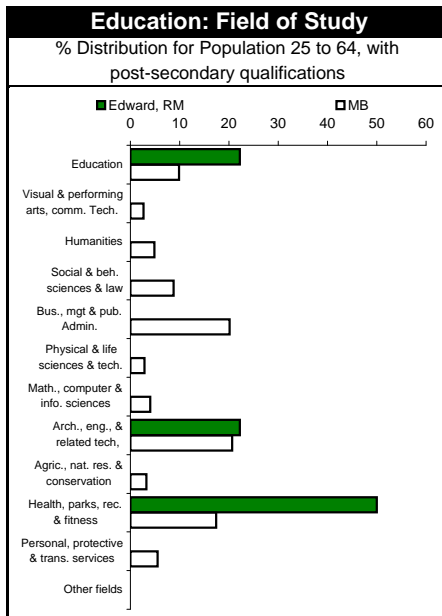
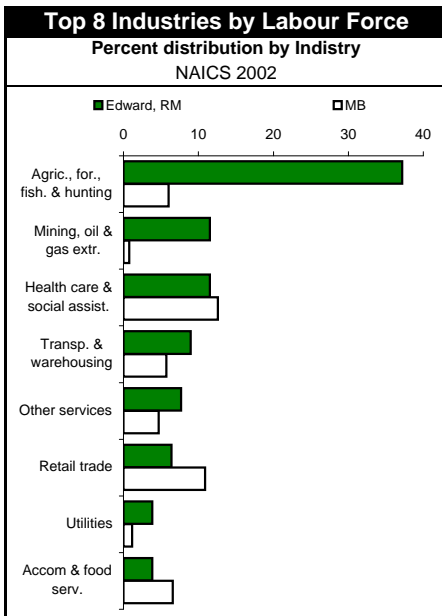
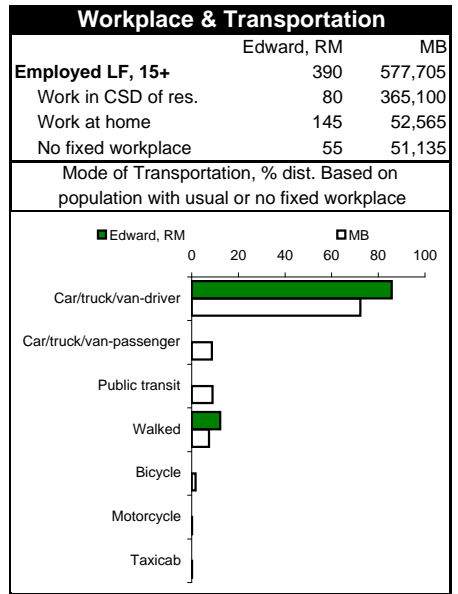
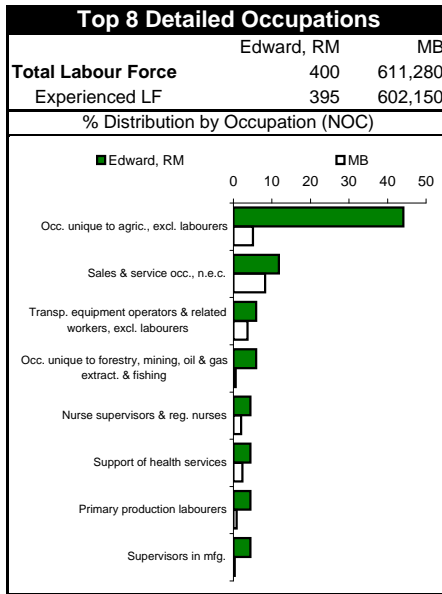
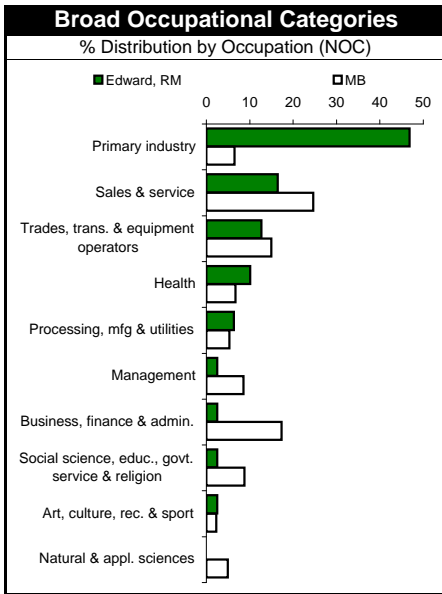
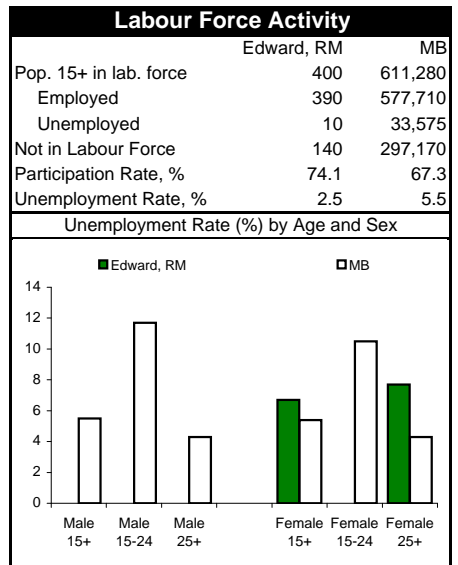
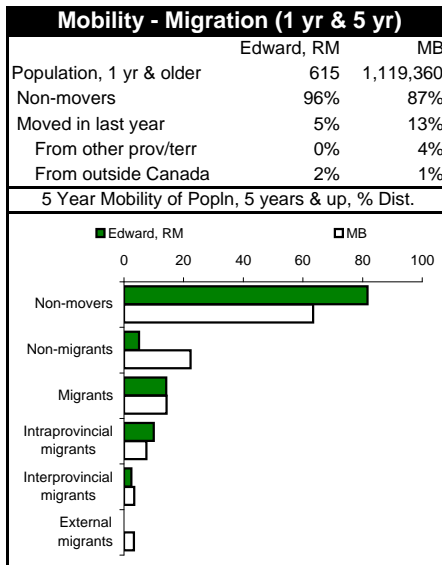
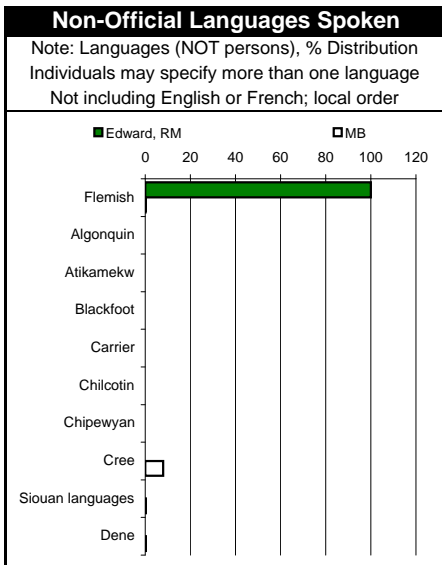
No. of census families	Edward, RM	MB
<b>190</b>	312,805	
<b>Husband-wife families</b>	175	259,595
Now-married couples	165	225,875
Without child at home	64%	44%
With children at home	36%	56%
Common-law couples	10	33,715
Without child at home	0%	57%
With children at home	100%	43%
<b>Single-parent families</b>	15	53,210
Male parent	67%	19%
Female parent	100%	81%

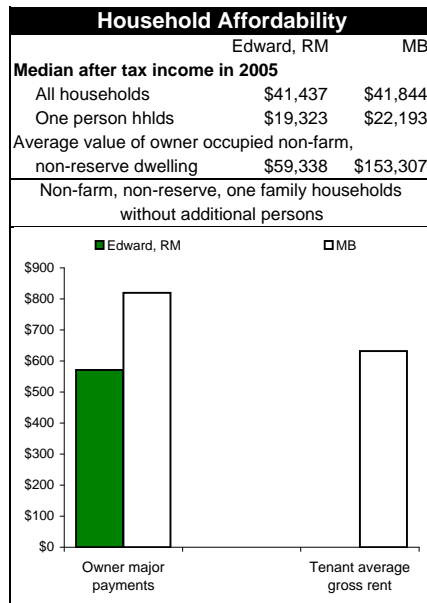
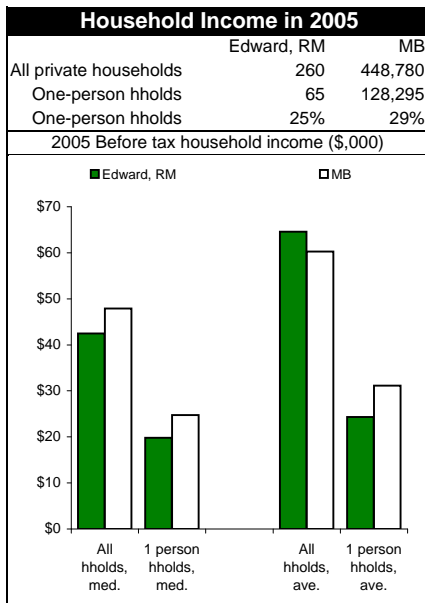
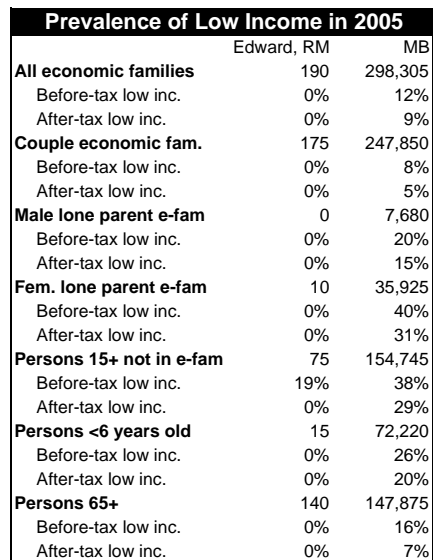
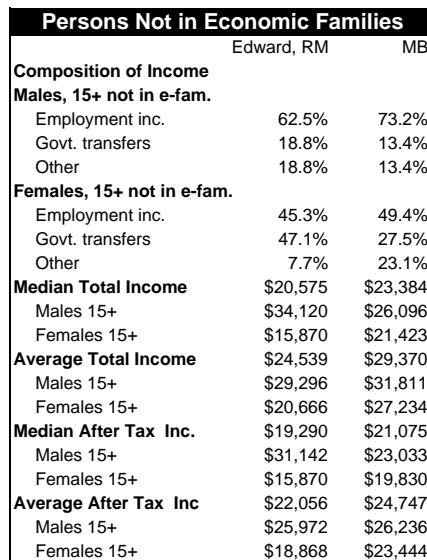
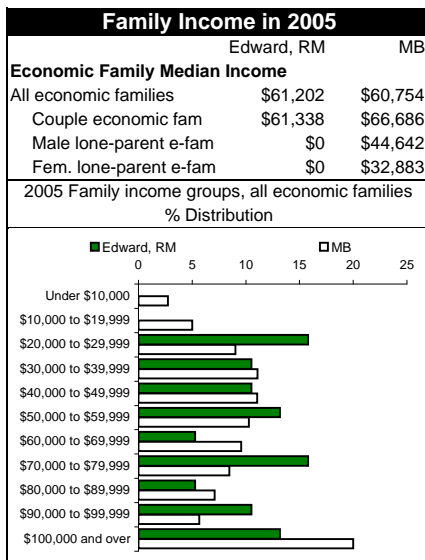
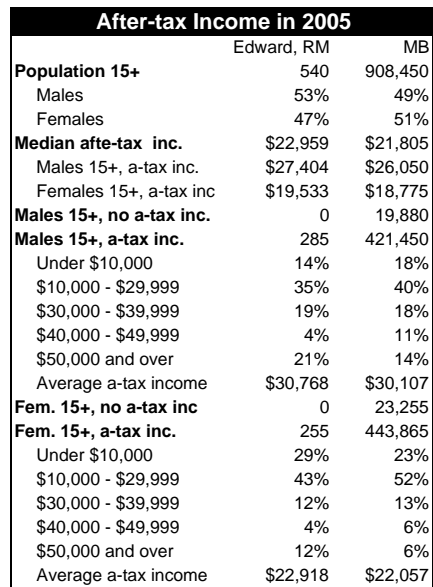
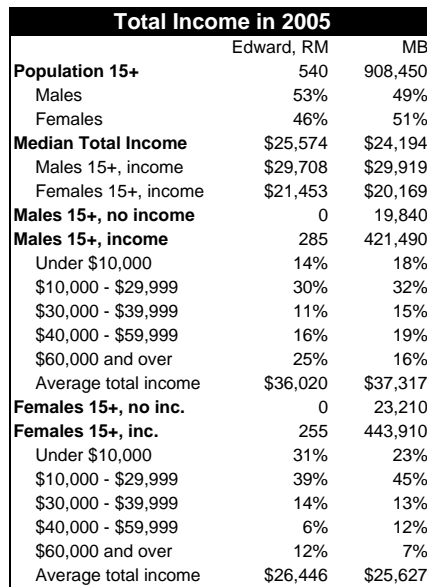
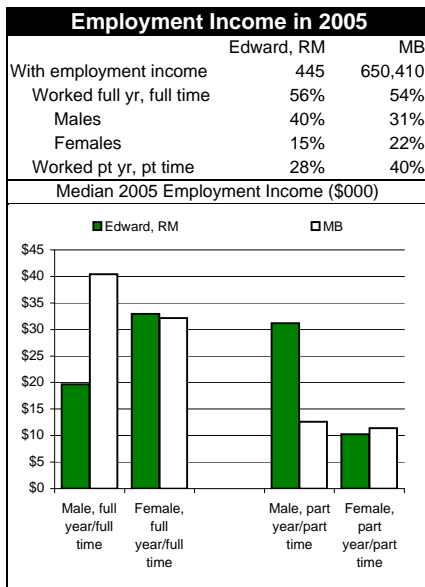


Affordability (vs. Household income)		
	Edward, RM	MB
<b>Non-farm, non-reserve private dwellings, occupied by usual residents</b>		
<b>Total number</b>	205	426,070
<b>Tenant Occupied</b>	30	126,420
Average gross rent	\$280	\$591
>= 30% of hhld income	0%	35%
30-99% of hhld income	0%	31%
<b>Owner Occupied</b>	175	299,645
Average value	\$59,338	\$153,307
Average payments	\$595	\$768
>= 30% of hhld income	14%	11%
30-99% of hhld income	9%	10%
<b>One family hhlds without additional persons in non-farm, non-reserve private dwellings</b>		
<b>Tenant households</b>	20	50,055
Average gross rent	\$0	\$632
>= 30% of hhld income	0%	25%
<b>Owner occupied</b>	105	216,475
Average gross rent	\$571	\$820
>= 30% of hhld income	10%	9%









### Notes

**Population** - effective since the 1991 Census non-permanent residents included in total.

**2001 Census population** - based on 2006 boundaries.

**Economic family** - refers to 2 or more ind. living in the same dwelling, rel. to each other by blood, marriage, common-law or adoption.

**Experienced labour force** - includes ind. who worked since 1/1/2005 and who were employed or unemployed during the ref. week.

**Non-movers** - on Census day were living at the same address as 1 or 5 years previously.

**Non-migrant movers** - lived at a different address but in the same census sub-division.

**Average** - or arithmetic mean is calculated by dividing the sum of the included categories by the number of the included categories.

**Median** - an alternate measure of "average" Median income of a specific group is that amount which divides their income size distribution into halves (below & above the median)

**Prevalence of low income** - the percentage of a specified group below Statistics Canada's low income cut-offs (LICO)