

2006 Census Profile

Lorne, RM

Data Quality Flag* for this area is 00000

Produced by:

The Manitoba Bureau of Statistics

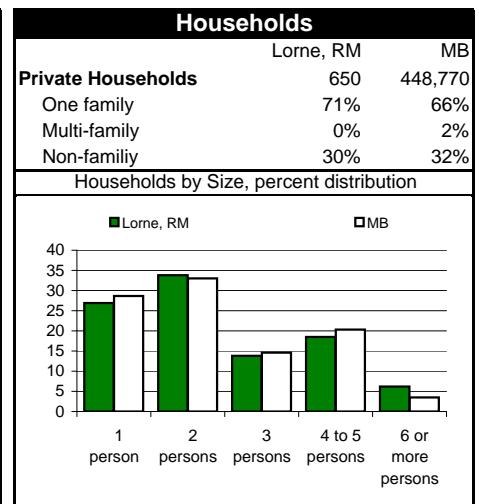
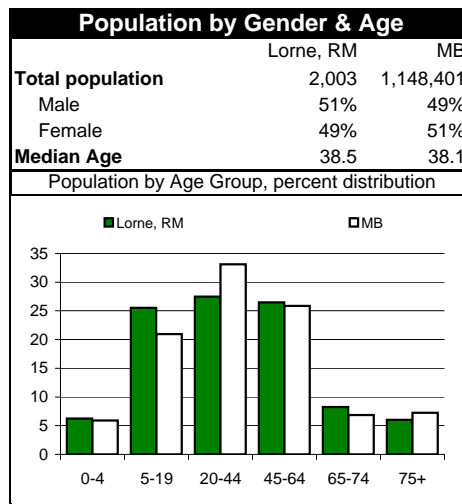
Statistics Canada offers community profiles at the following web address:

<http://www12.statcan.ca/english/census06/data/profiles/community/index.cfm?Lang=E>

**For information on data quality flags the user should consult the Statistics Canada publication:
Data Quality and Confidentiality Standards and Guidelines (Public), 2006 Census Dissemination*

September 2008

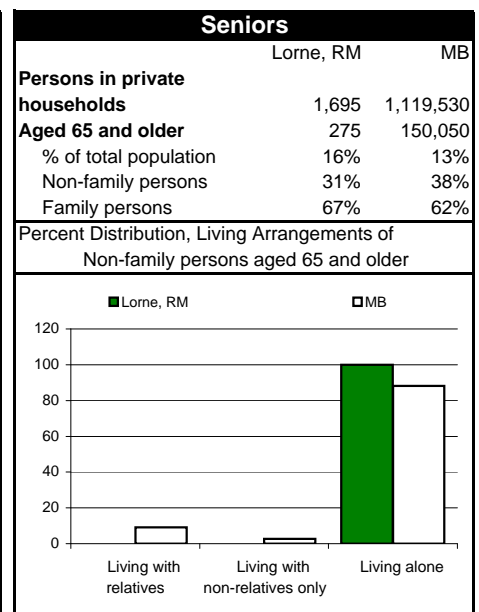
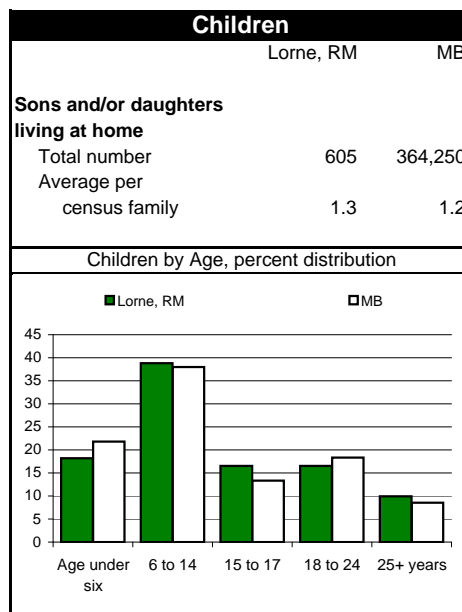
Summary		
	Lorne, RM	MB
Total population (as of May 16, 2006)	2,003	1,148,401
Share of Manitoba	0.17%	
2001 Census of Population (as of May 15, 2001)	2,033	1,119,583
Percent change '01-2006	-1.5%	2.6%
Land area 2006 km ²	906.8	552,370
Occupied private dwellings (unrounded)	652	448,766
Total Dwellings (unrounded)	725	491,724



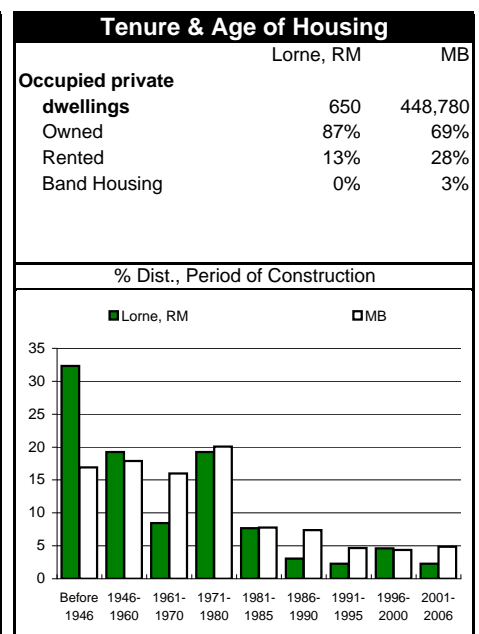
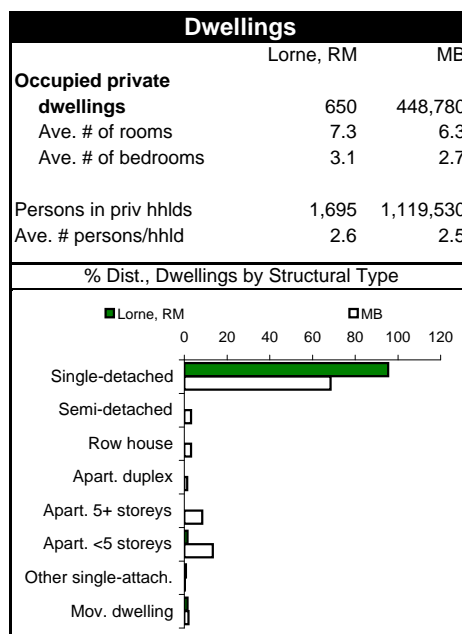
Marital Status & Families		
	Lorne, RM	MB
Population 15+ years	1,565	923,230
Single, never married	475	307,500
Legally married	915	463,100
Separated	30	26,215
Divorced	50	62,865
Widowed	95	63,550

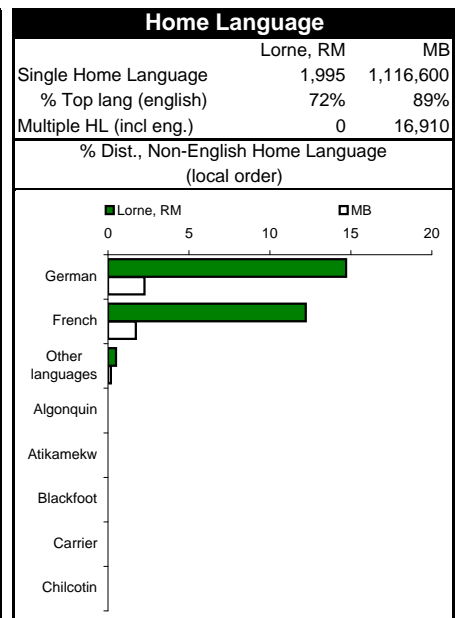
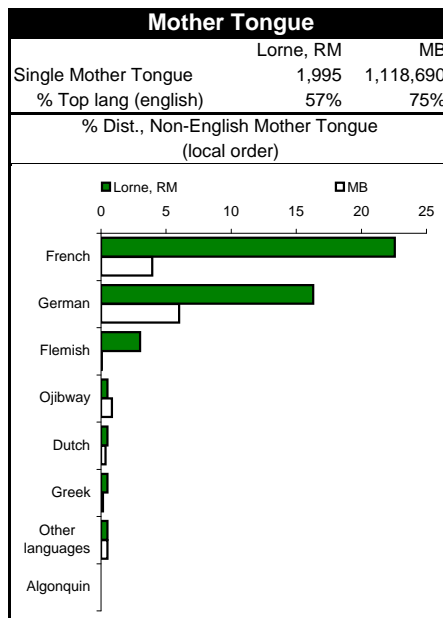
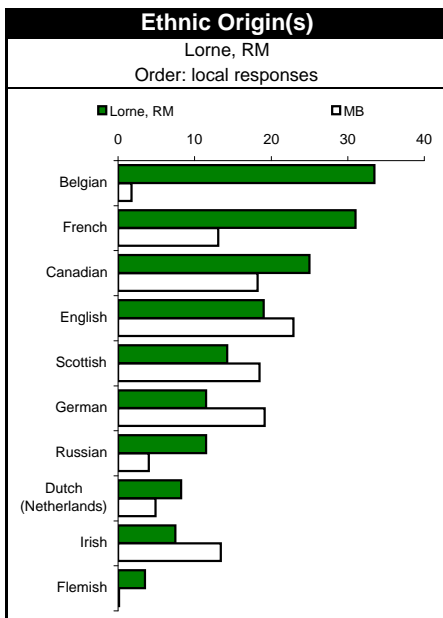
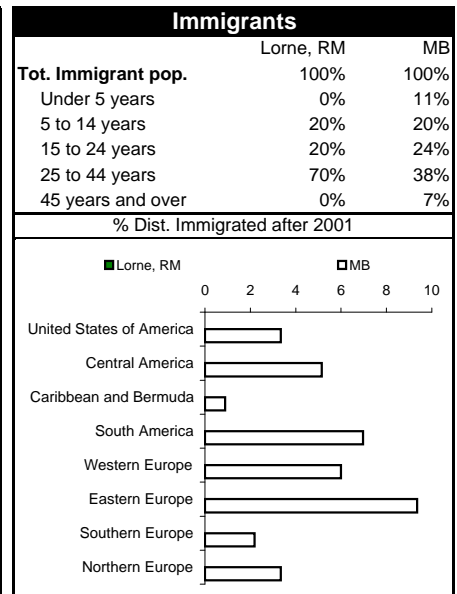
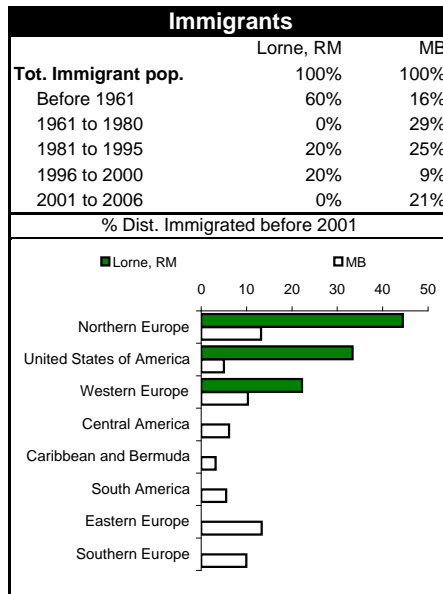
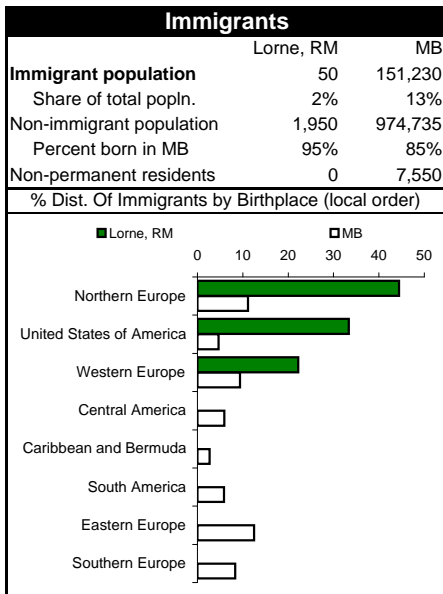
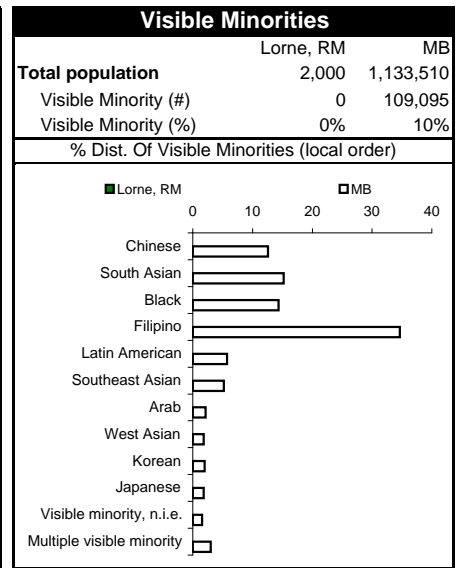
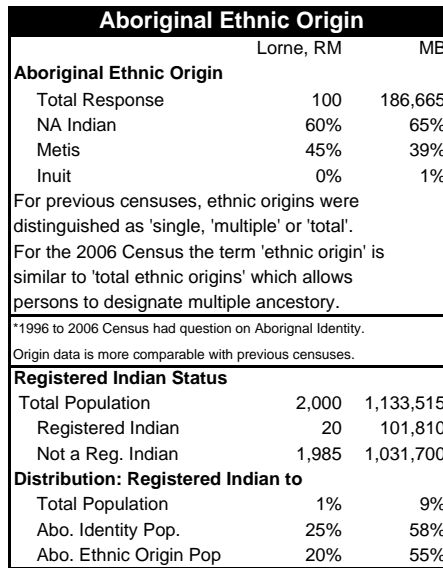
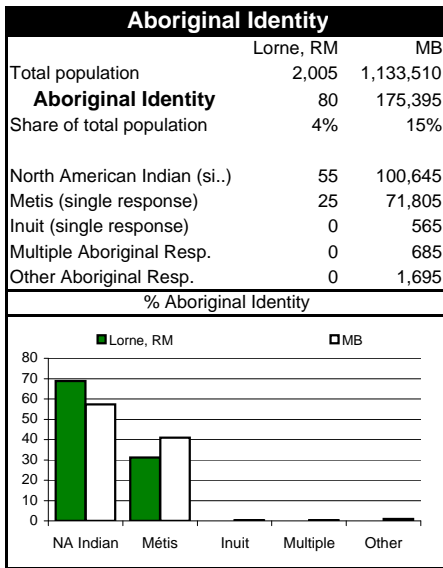
Census Families by Structure

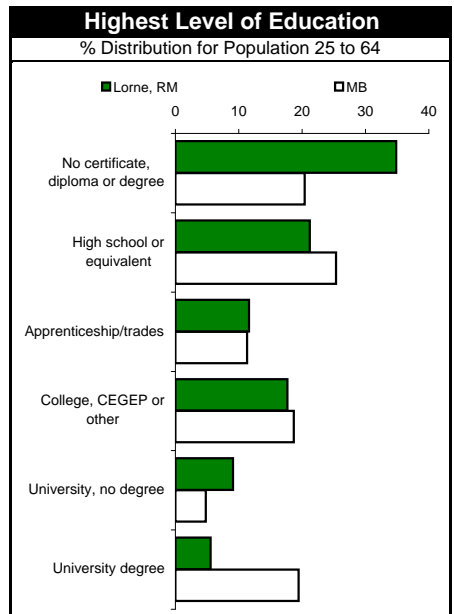
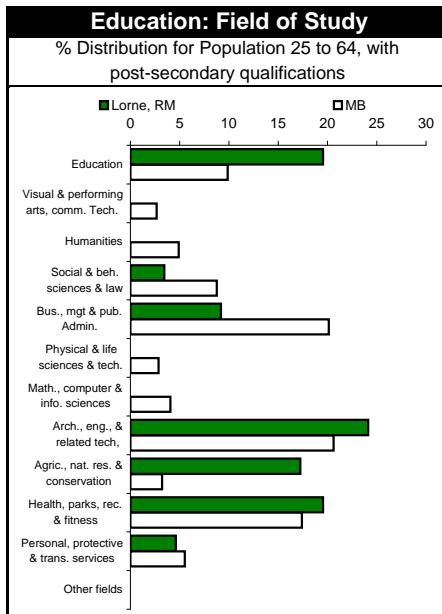
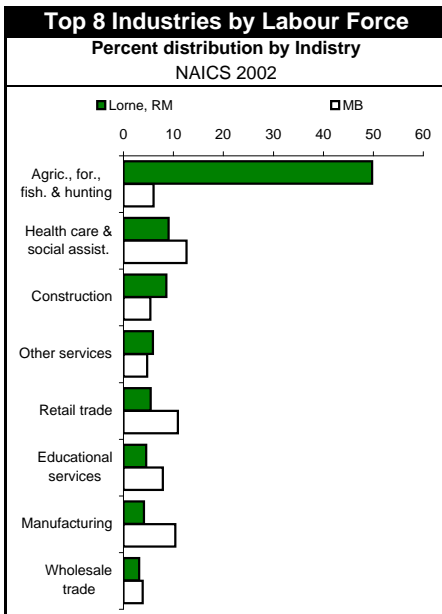
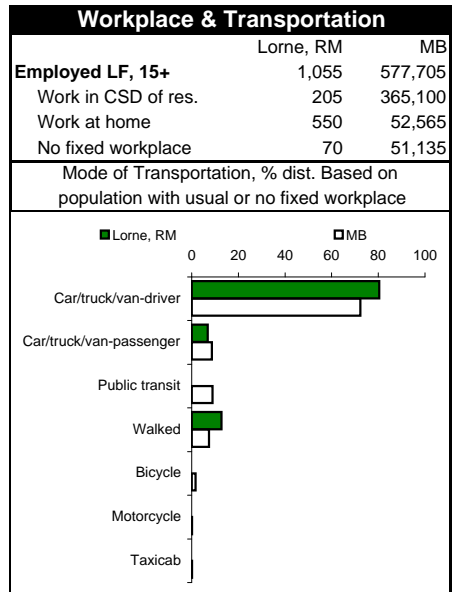
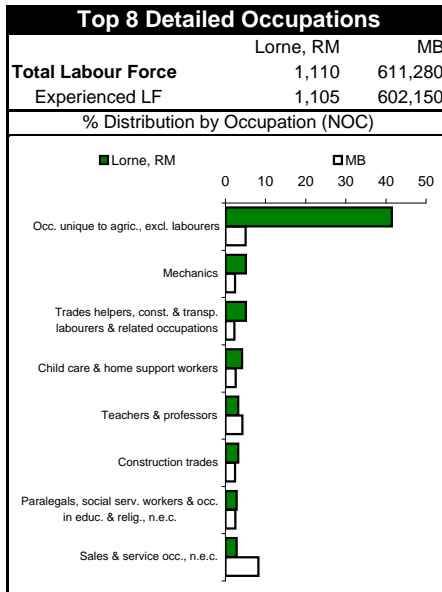
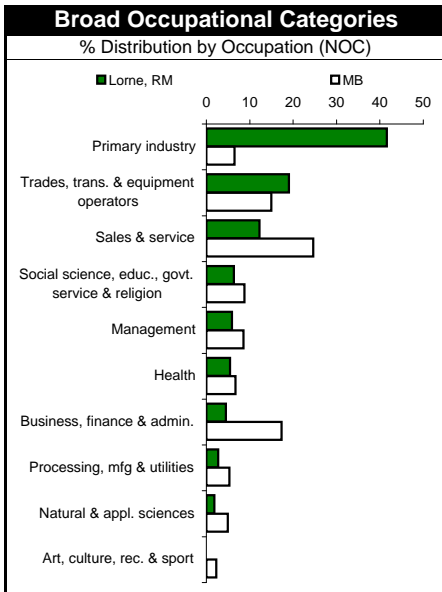
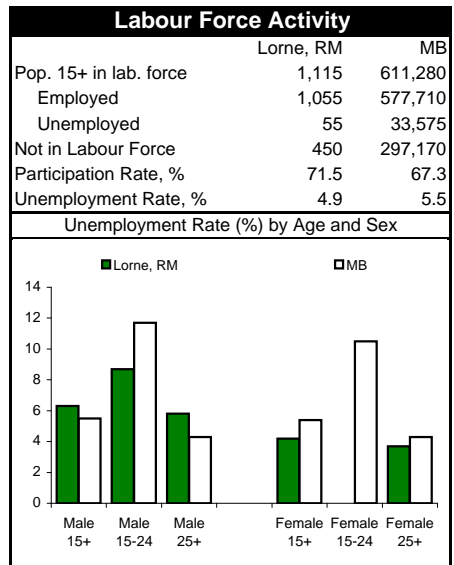
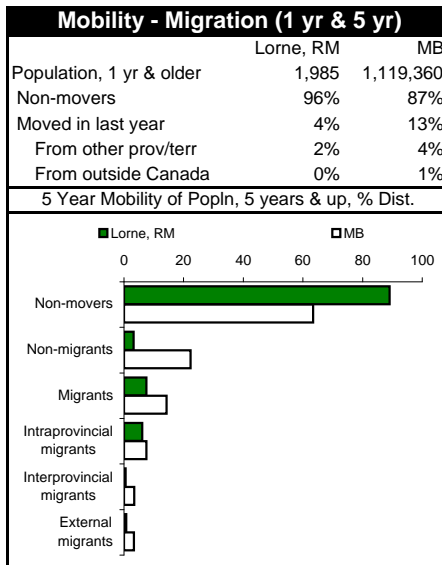
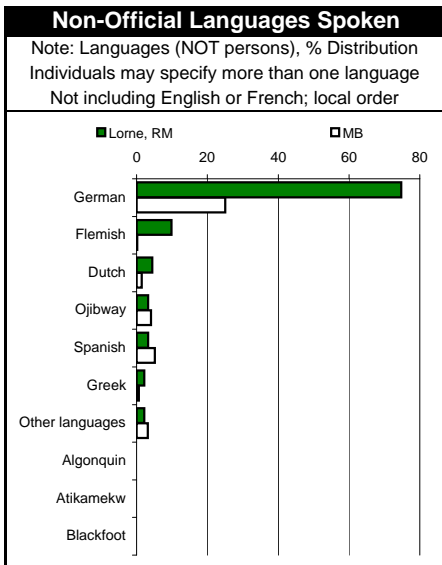
No. of census families	Lorne, RM	MB
455	312,805	
Husband-wife families	440	259,595
Now-married couples	400	225,875
Without child at home	46%	44%
With children at home	55%	56%
Common-law couples	30	33,715
Without child at home	50%	57%
With children at home	67%	43%
Single-parent families	20	53,210
Male parent	50%	19%
Female parent	0%	81%

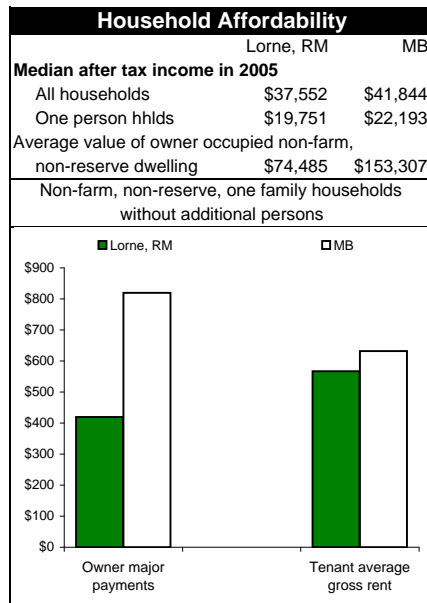
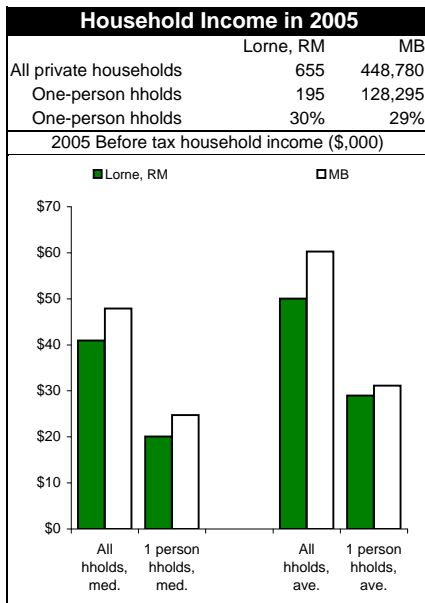

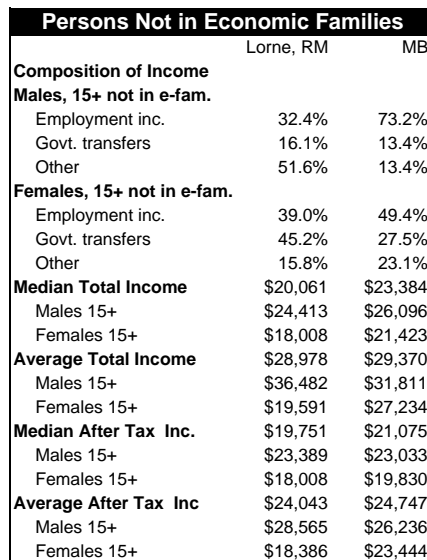
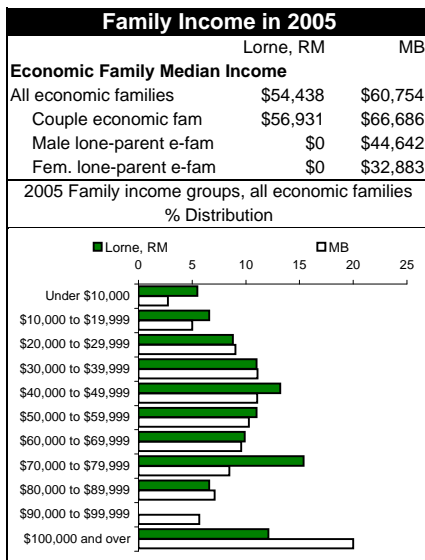
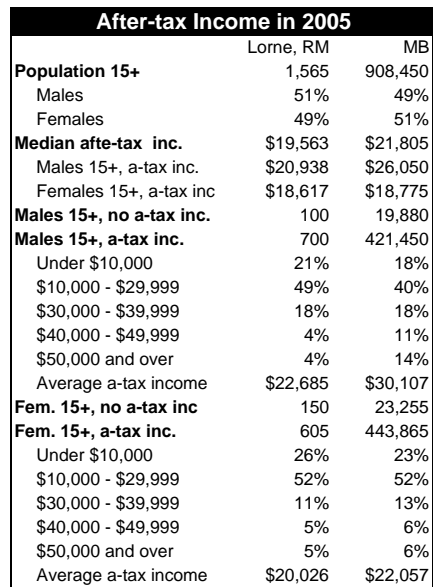
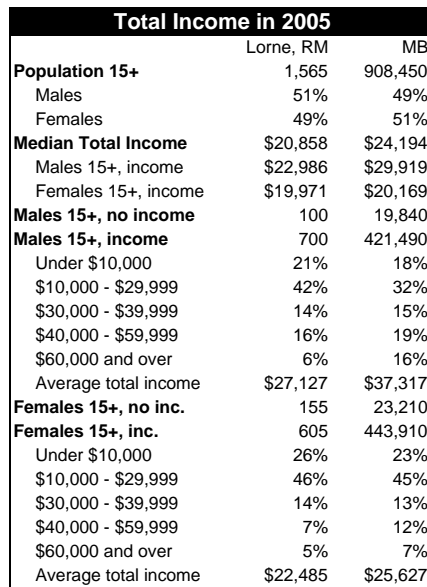
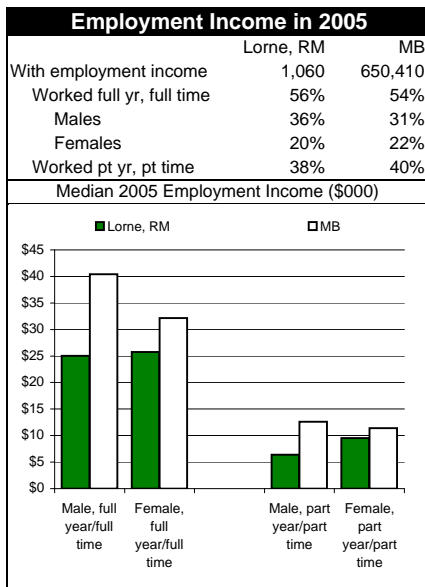


Affordability (vs. Household income)		
	Lorne, RM	MB
Non-farm, non-reserve private dwellings, occupied by usual residents		
Total number	540	426,070
Tenant Occupied	75	126,420
Average gross rent	\$395	\$591
>= 30% of hhld income	13%	35%
30-99% of hhld income	13%	31%
Owner Occupied	465	299,645
Average value	\$74,485	\$153,307
Average payments	\$373	\$768
>= 30% of hhld income	10%	11%
30-99% of hhld income	8%	10%
One family hhlds without additional persons in non-farm, non-reserve private dwellings		
Tenant households	30	50,055
Average gross rent	\$567	\$632
>= 30% of hhld income	33%	25%
Owner occupied	315	216,475
Average gross rent	\$420	\$820
>= 30% of hhld income	11%	9%









Notes

Population - effective since the 1991 Census non-permanent residents included in total.

2001 Census population - based on 2006 boundaries.

Economic family - refers to 2 or more ind. living in the same dwelling, rel. to each other by blood, marriage, common-law or adoption.

Experienced labour force - includes ind. who worked since 1/1/2005 and who were employed or unemployed during the ref. week.

Non-movers - on Census day were living at the same address as 1 or 5 years previously.

Non-migrant movers - lived at a different address but in the same census sub-division.

Average - or arithmetic mean is calculated by dividing the sum of the included categories by the number of the included categories.

Median - an alternate measure of "average" Median income of a specific group is that amount which divides their income size distribution into halves (below & above the median)

Prevalence of low income - the percentage of a specified group below Statistics Canada's low income cut-offs (LICO)