

2006 Census Profile

## **Ritchot, RM**

Data Quality Flag\* for this area is 00000

Produced by:

### **The Manitoba Bureau of Statistics**

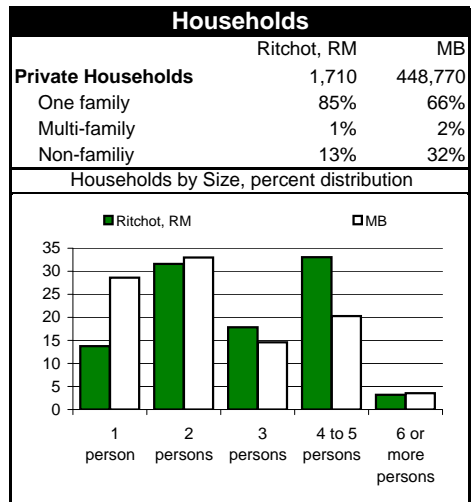
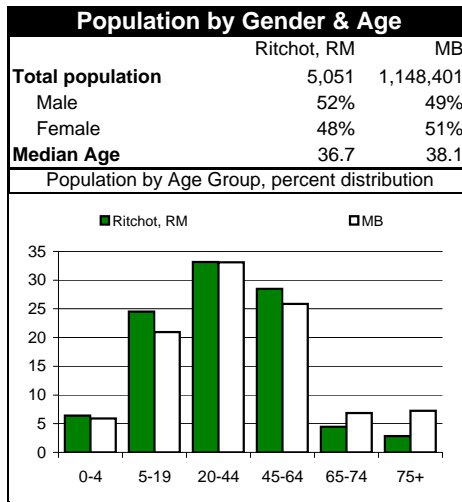
Statistics Canada offers community profiles at the following web address:

<http://www12.statcan.ca/english/census06/data/profiles/community/index.cfm?Lang=E>

*\*For information on data quality flags the user should consult the Statistics Canada publication:  
Data Quality and Confidentiality Standards and Guidelines (Public), 2006 Census Dissemination*

**September 2008**

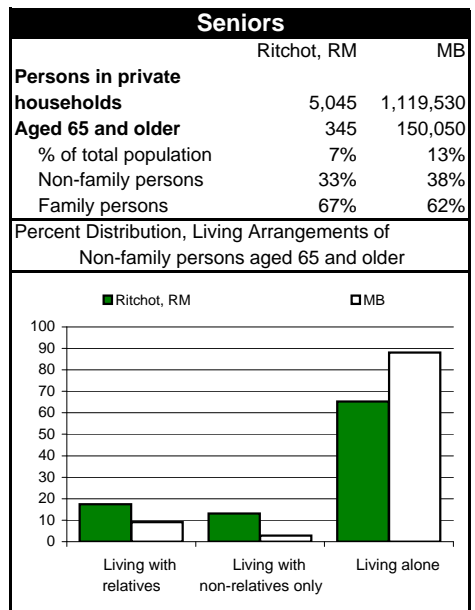
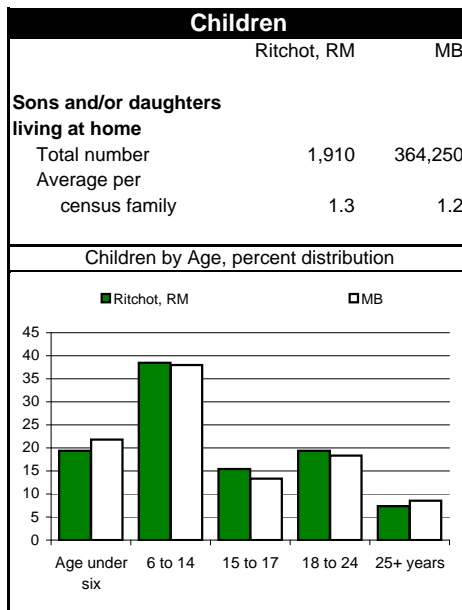
Summary		
	Ritchot, RM	MB
<b>Total population</b> (as of May 16, 2006)	5,051	1,148,401
Share of Manitoba	0.44%	
<b>2001 Census of Population</b> (as of May 15, 2001)	4,958	1,119,583
Percent change '01-2006	1.9%	2.6%
<b>Land area 2006</b> km <sup>2</sup>	333.5	552,370
<b>Occupied private dwellings</b> (unrounded)	1,706	448,766
<b>Total Dwellings</b> (unrounded)	1,745	491,724



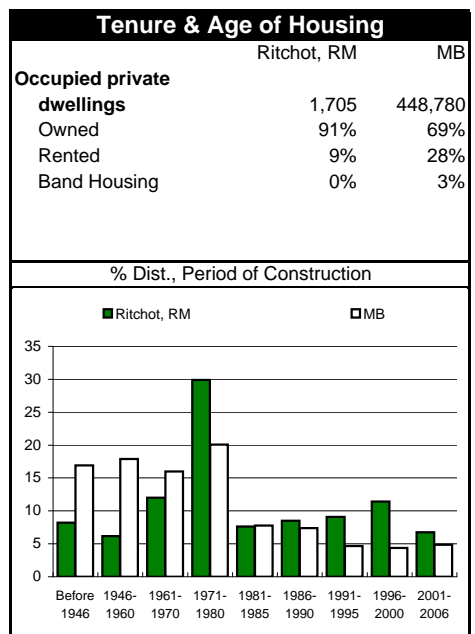
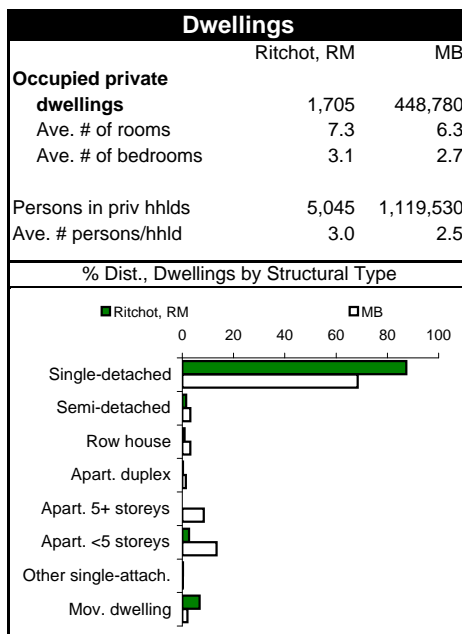
Marital Status & Families		
	Ritchot, RM	MB
<b>Population 15+ years</b>	3,945	923,230
Single, never married	1,105	307,500
Legally married	2,445	463,100
Separated	90	26,215
Divorced	185	62,865
Widowed	115	63,550

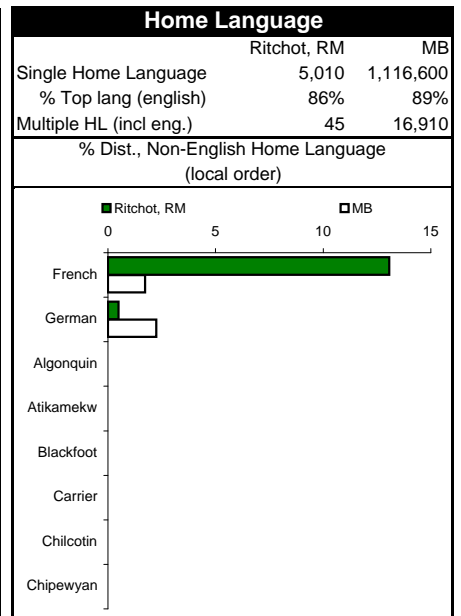
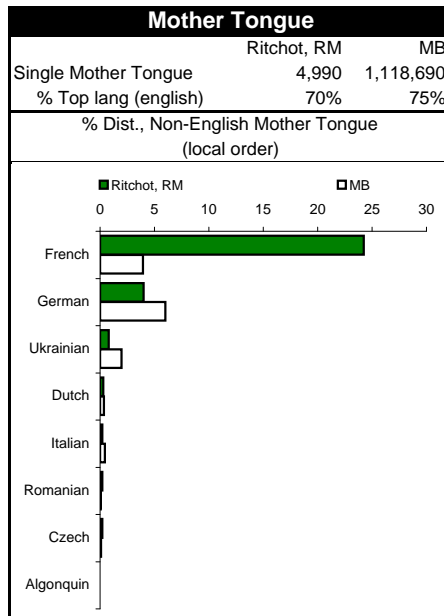
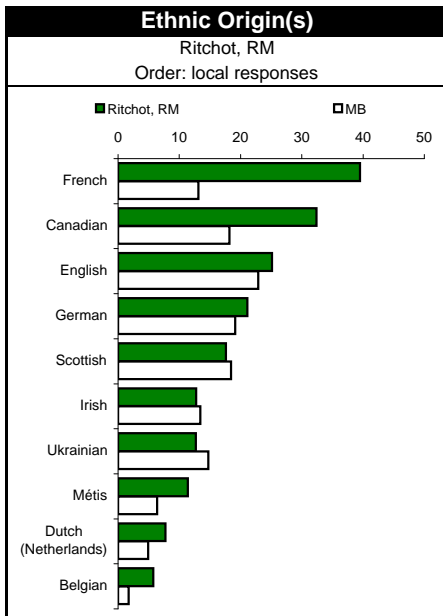

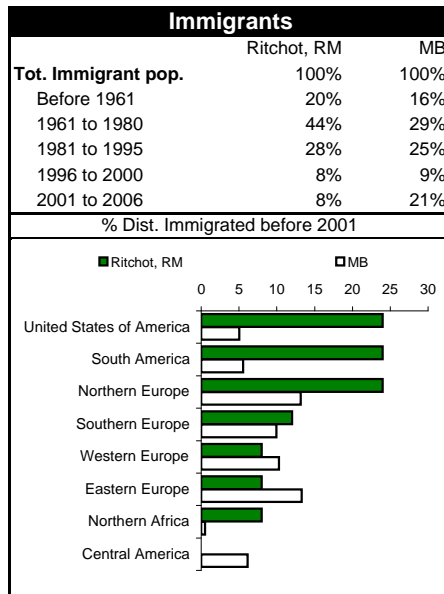
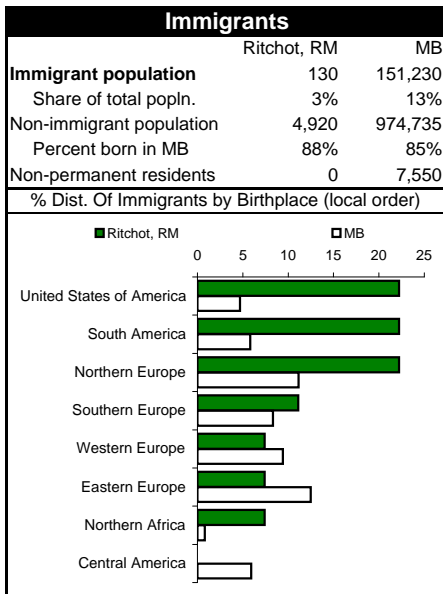
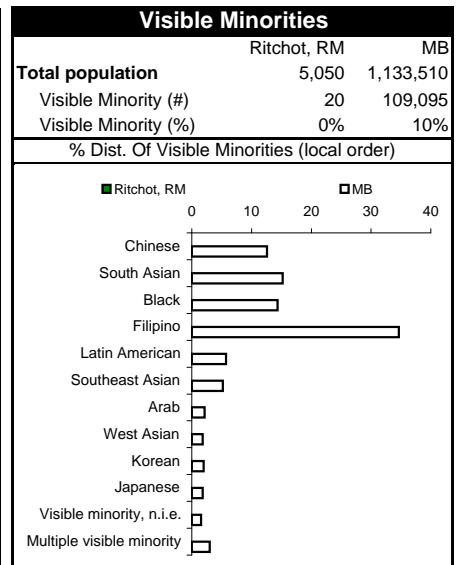
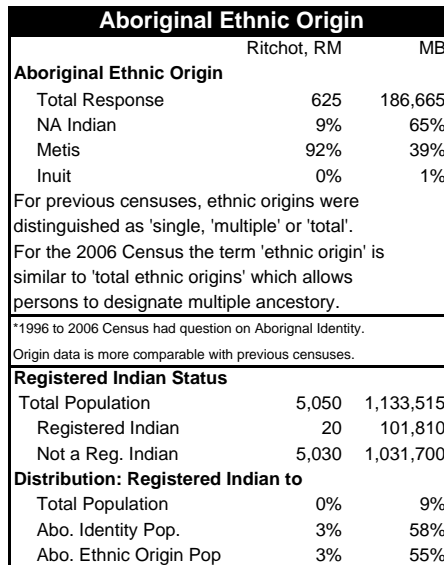
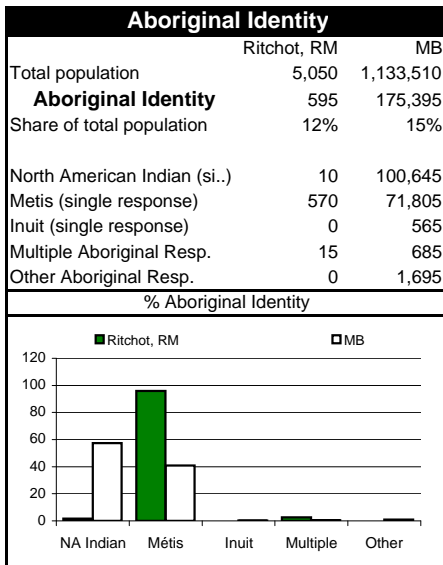
Census Families by Structure

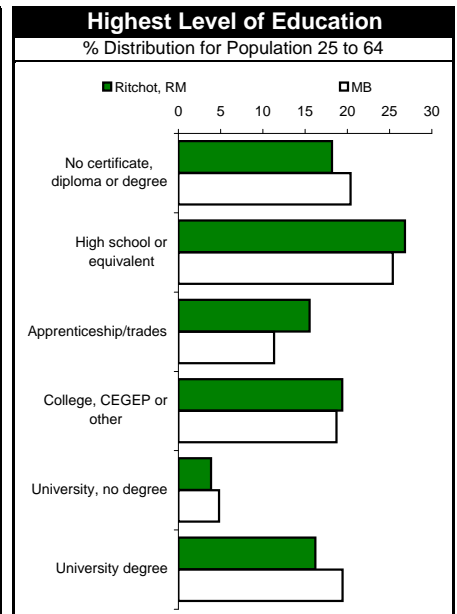
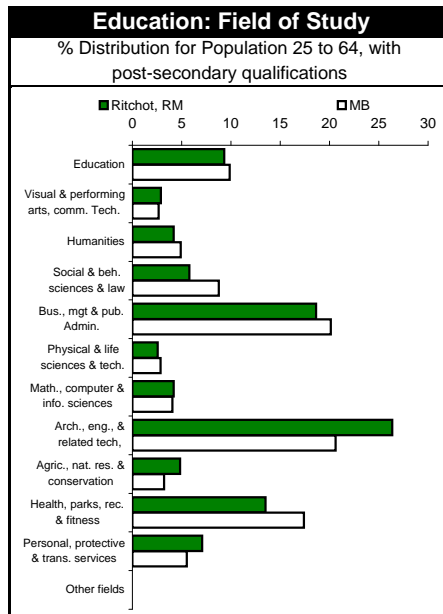
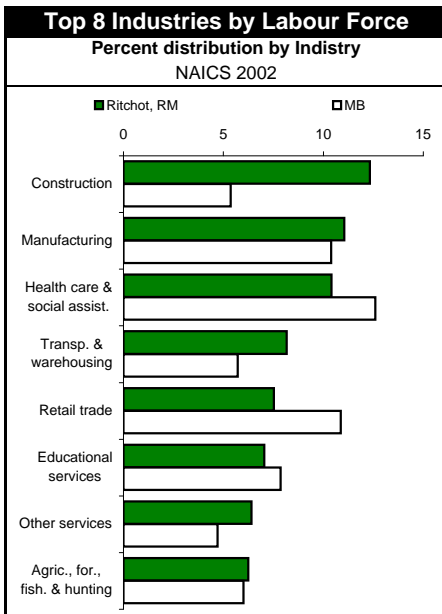
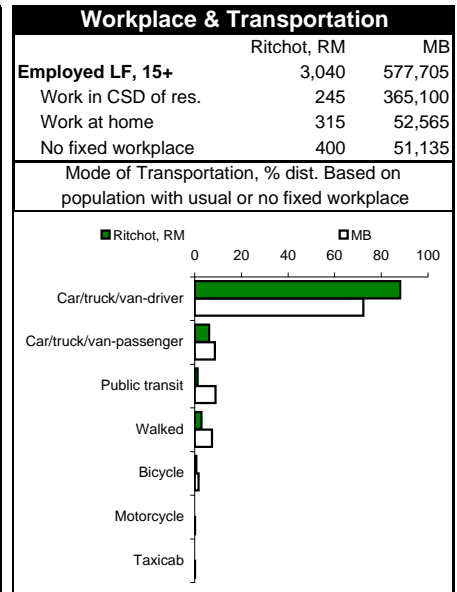
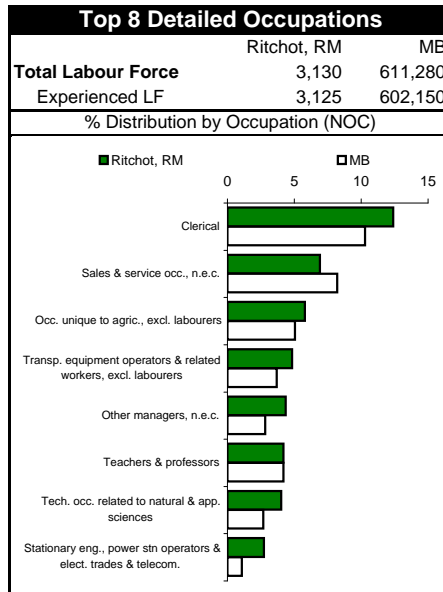
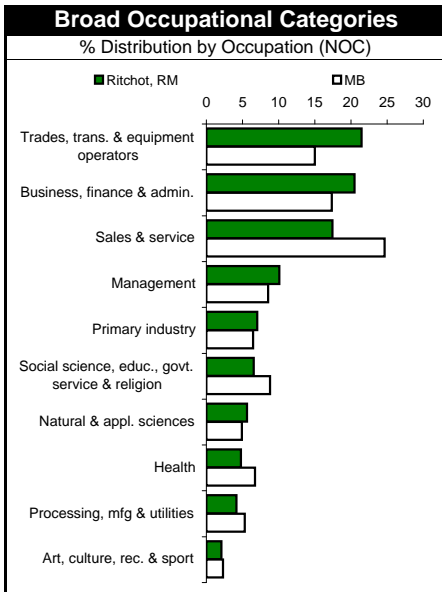
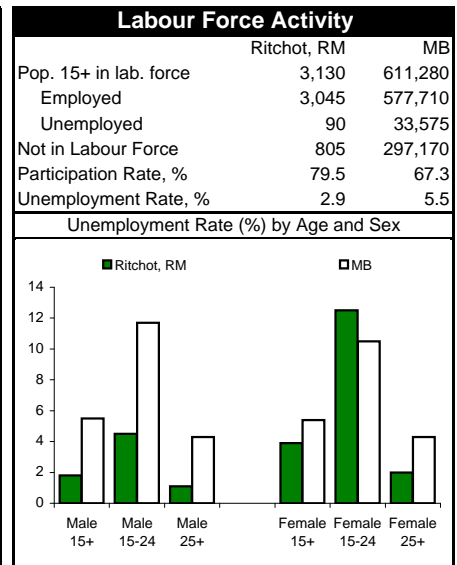
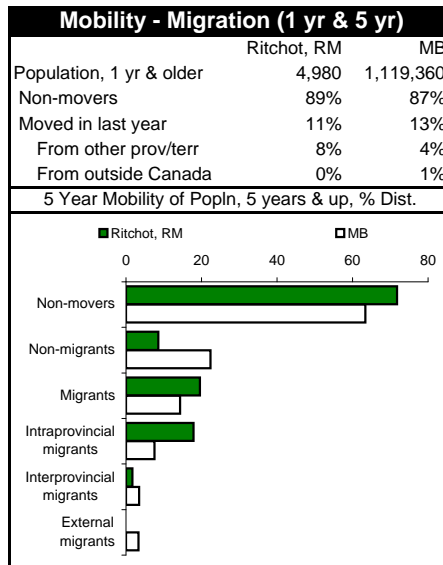
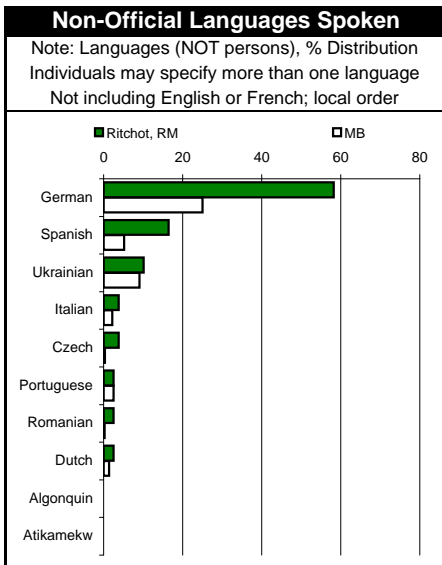
No. of census families	Ritchot, RM	MB
<b>1,500</b>	312,805	
<b>Husband-wife families</b>	1,335	259,595
Now-married couples	1,215	225,875
Without child at home	34%	44%
With children at home	66%	56%
Common-law couples	120	33,715
Without child at home	58%	57%
With children at home	38%	43%
<b>Single-parent families</b>	170	53,210
Male parent	35%	19%
Female parent	65%	81%

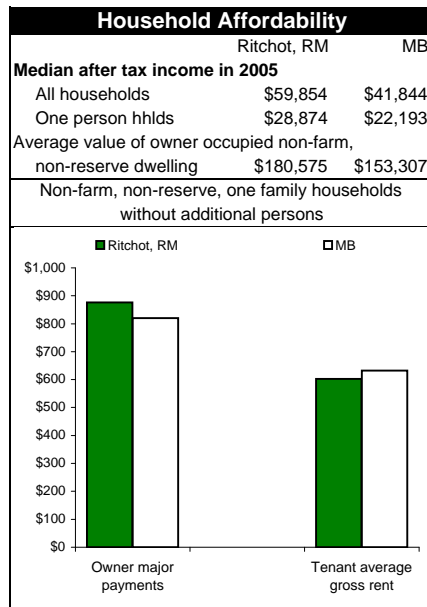
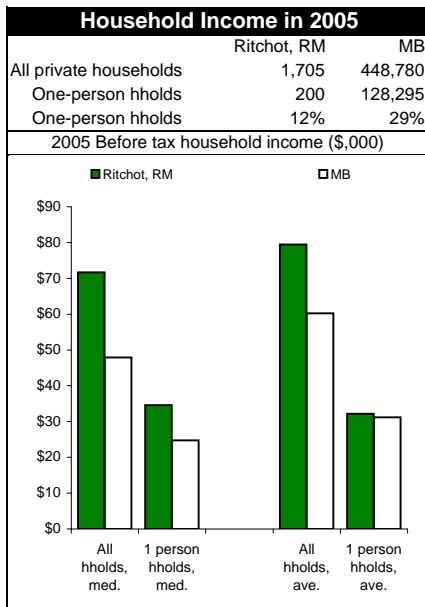
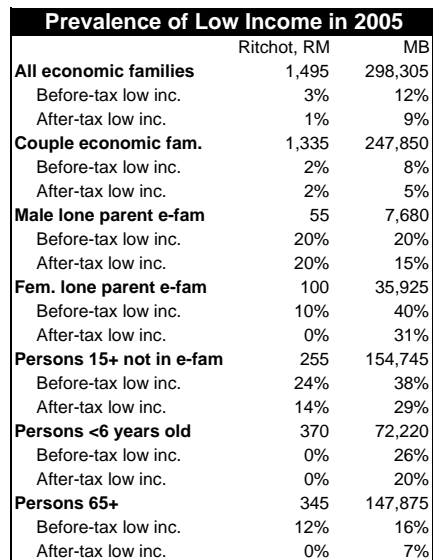
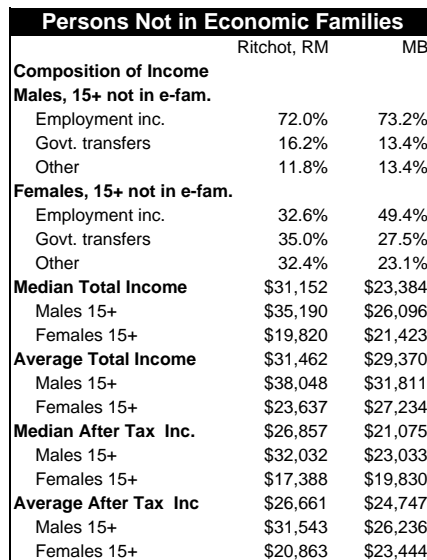
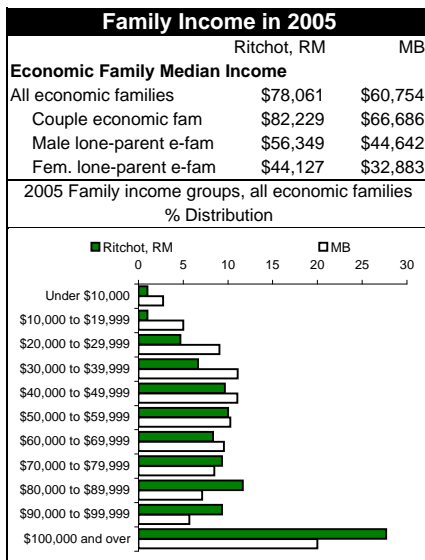
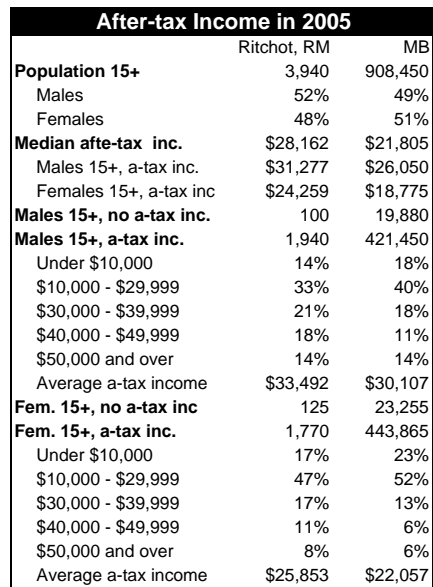
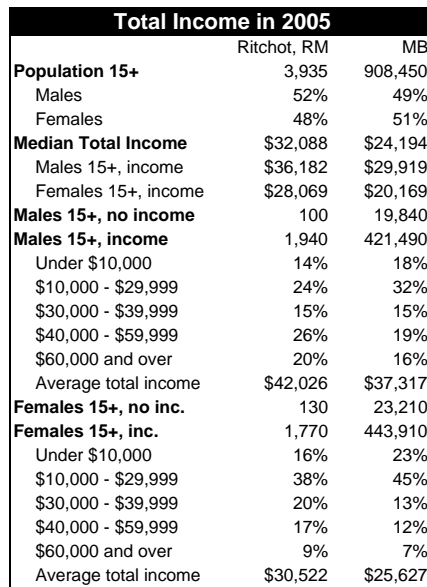
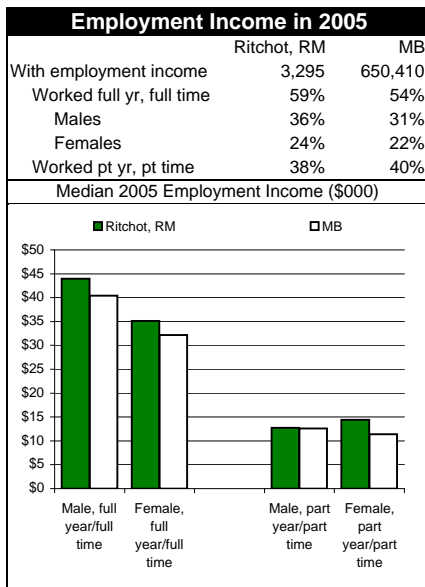


Affordability (vs. Household income)		
	Ritchot, RM	MB
<b>Non-farm, non-reserve private dwellings, occupied by usual residents</b>		
<b>Total number</b>	1,690	426,070
<b>Tenant Occupied</b>	150	126,420
Average gross rent	\$517	\$591
>= 30% of hhld income	37%	35%
30-99% of hhld income	37%	31%
<b>Owner Occupied</b>	1,535	299,645
Average value	\$180,575	\$153,307
Average payments	\$864	\$768
>= 30% of hhld income	10%	11%
30-99% of hhld income	9%	10%
<b>One family hhlds without additional persons in non-farm, non-reserve private dwellings</b>		
<b>Tenant households</b>	65	50,055
Average gross rent	\$602	\$632
>= 30% of hhld income	15%	25%
<b>Owner occupied</b>	1,345	216,475
Average gross rent	\$876	\$820
>= 30% of hhld income	7%	9%









### Notes

**Population** - effective since the 1991 Census non-permanent residents included in total.  
**2001 Census population** - based on 2006 boundaries.  
**Economic family** - refers to 2 or more ind. living in the same dwelling, rel. to each other by blood, marriage, common-law or adoption.  
**Experienced labour force** - includes ind. who worked since 1/1/2005 and who were employed or unemployed during the ref. week.  
**Non-movers** - on Census day were living at the same address as 1 or 5 years previously.  
**Non-migrant movers** - lived at a different address but in the same census sub-division.  
**Average** - or arithmetic mean is calculated by dividing the sum of the included categories by the number of the included categories.  
**Median** - an alternate measure of "average" Median income of a specific group is that amount which divides their income size distribution into halves (below & above the median)  
**Prevalence of low income** - the percentage of a specified group below Statistics Canada's low income cut-offs (LICO)