

2006 Census Profile

# Wallace, RM

Data Quality Flag\* for this area is 00000

Produced by:

## The Manitoba Bureau of Statistics

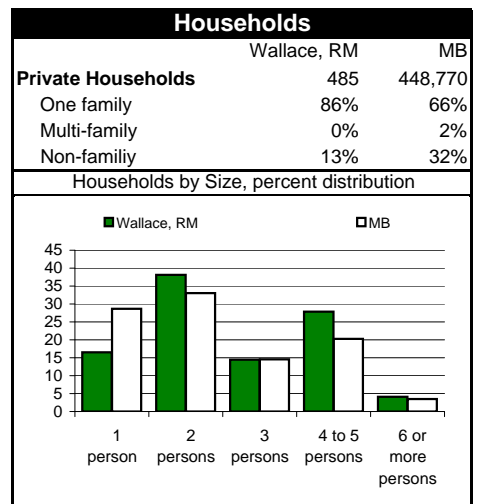
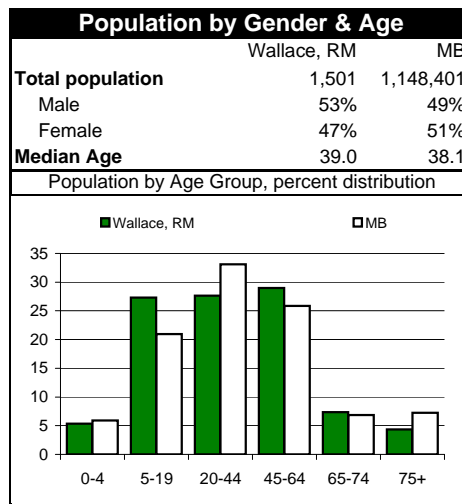
Statistics Canada offers community profiles at the following web address:

<http://www12.statcan.ca/english/census06/data/profiles/community/index.cfm?Lang=E>

*\*For information on data quality flags the user should consult the Statistics Canada publication:  
Data Quality and Confidentiality Standards and Guidelines (Public), 2006 Census Dissemination*

**September 2008**

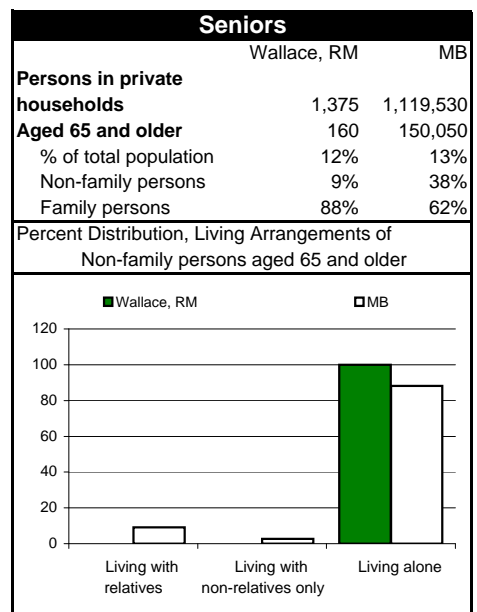
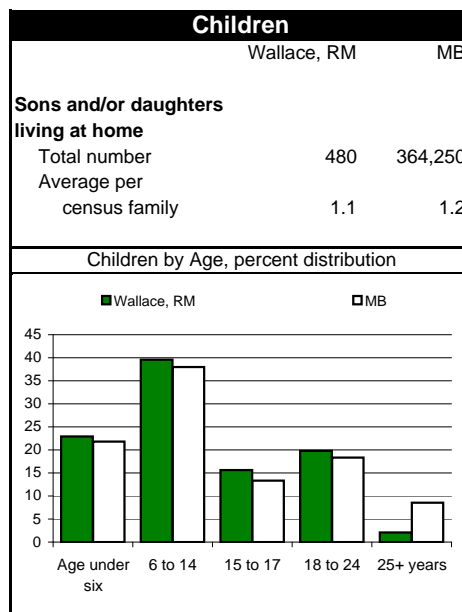
Summary		
	Wallace, RM	MB
<b>Total population</b> (as of May 16, 2006)	1,501	1,148,401
Share of Manitoba	0.13%	
<b>2001 Census of Population</b> (as of May 15, 2001)	1,547	1,119,583
Percent change '01-2006	-3.0%	2.6%
<b>Land area 2006</b> km <sup>2</sup>	1,148.8	552,370
<b>Occupied private dwellings</b> (unrounded)	484	448,766
<b>Total Dwellings</b> (unrounded)	510	491,724



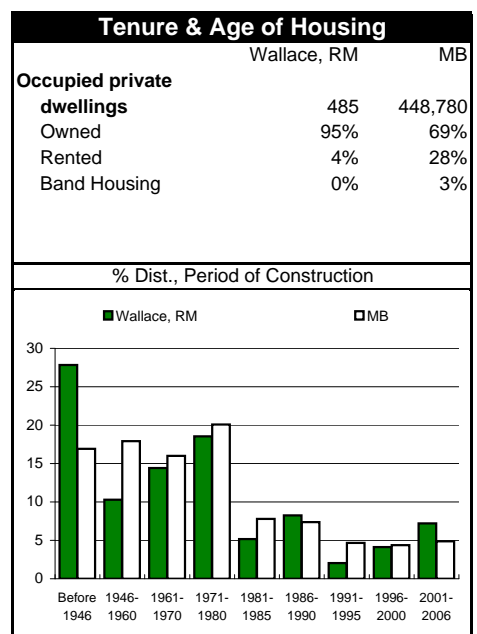
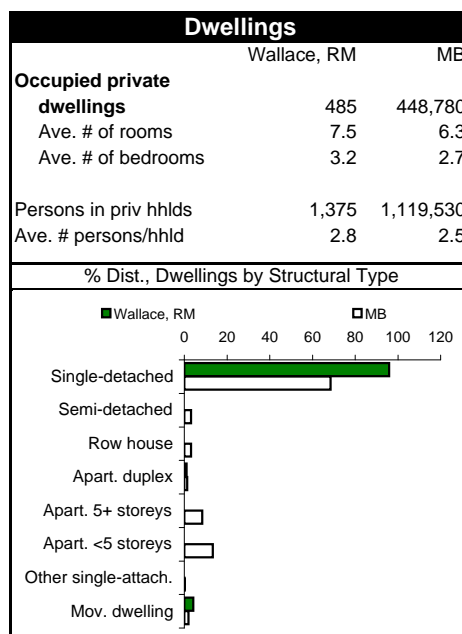
Marital Status & Families		
	Wallace, RM	MB
<b>Population 15+ years</b>	1,175	923,230
Single, never married	310	307,500
Legally married	770	463,100
Separated	20	26,215
Divorced	35	62,865
Widowed	40	63,550


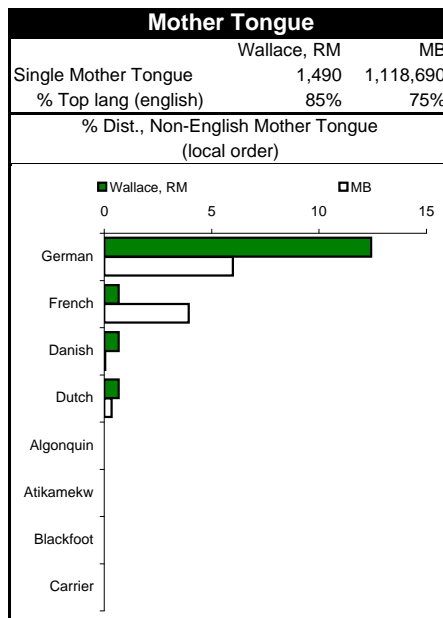
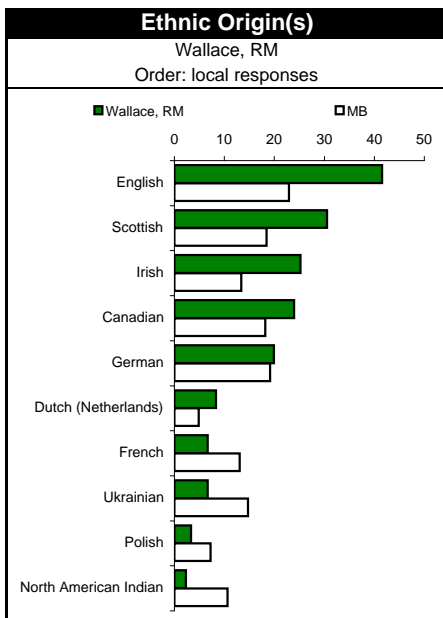
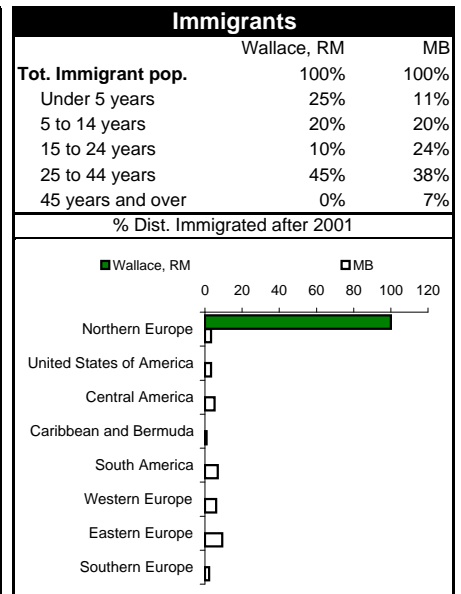
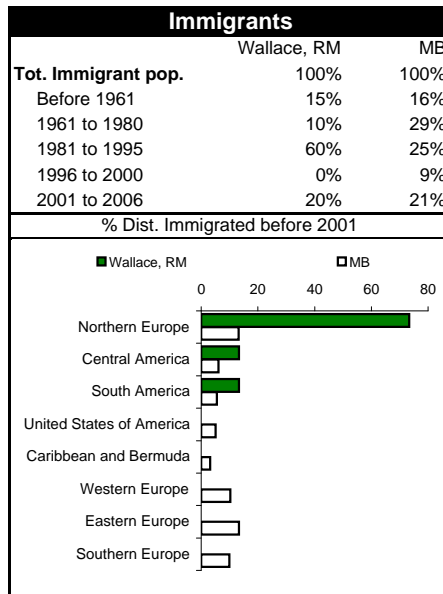
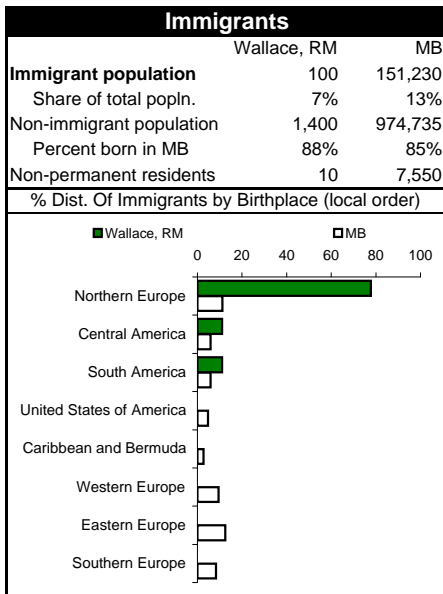
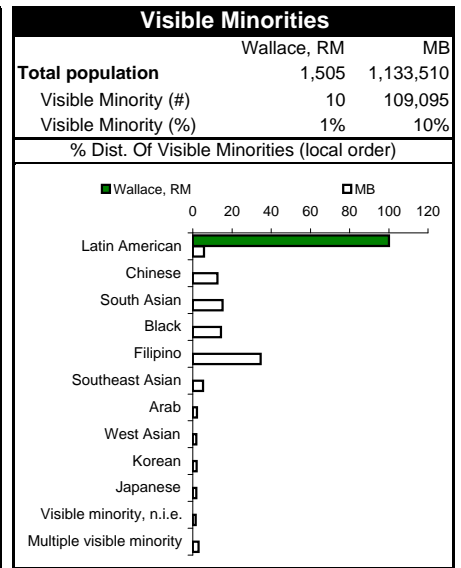
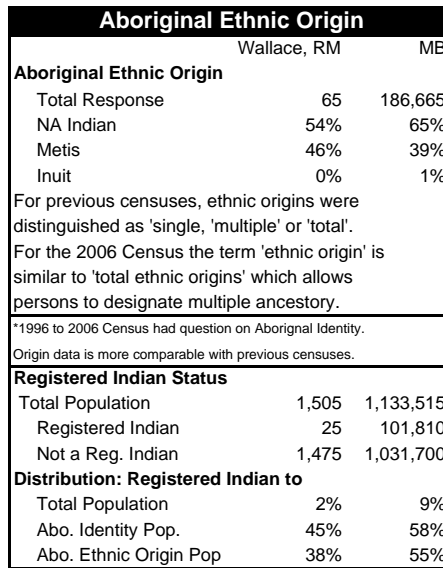
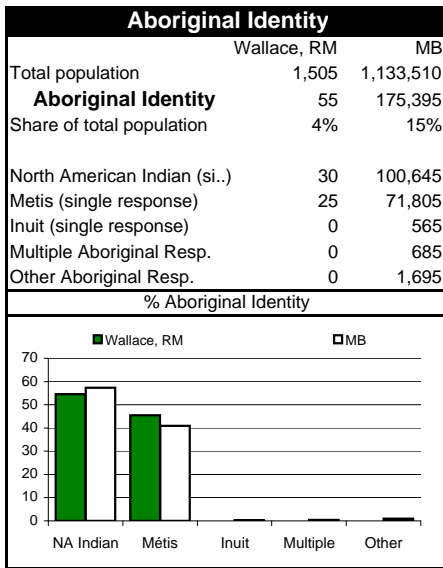
Census Families by Structure

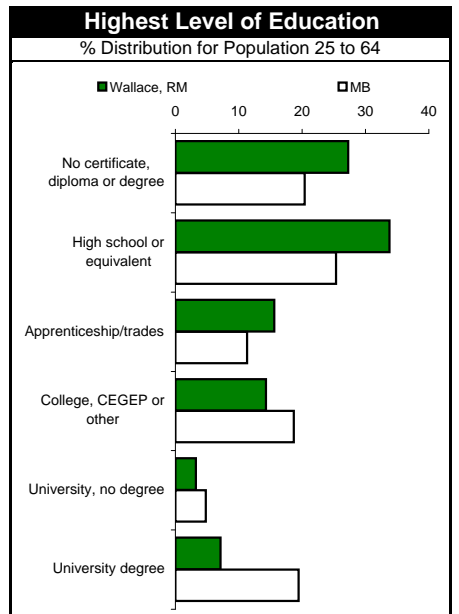
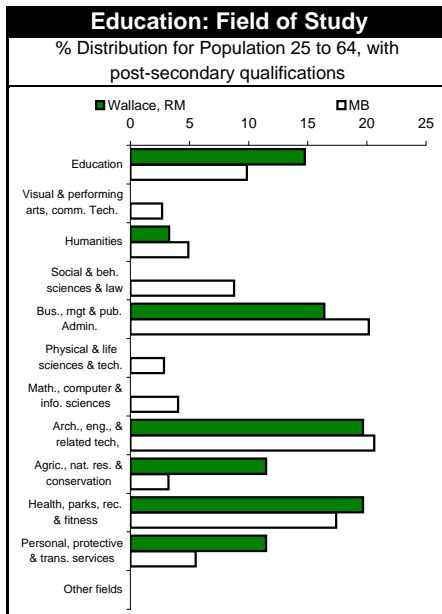
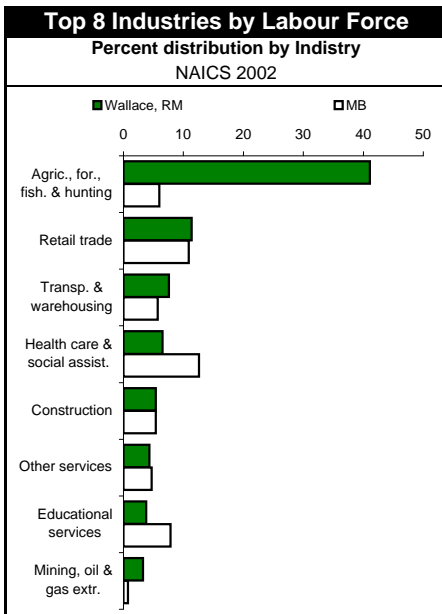
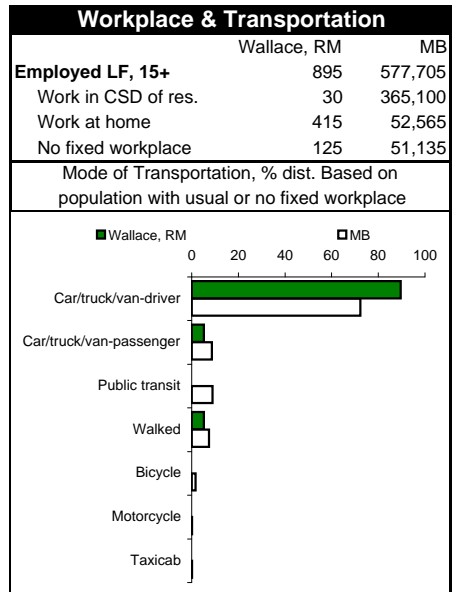
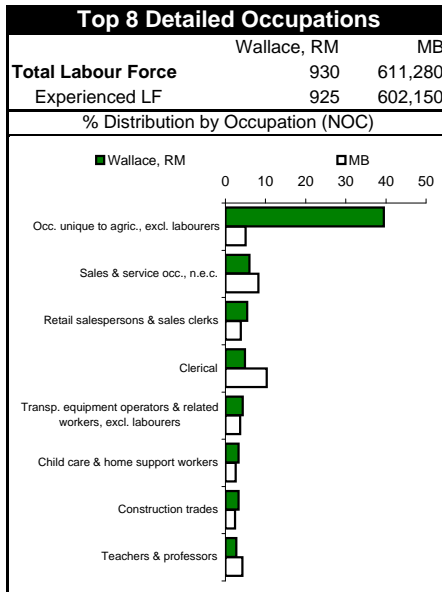
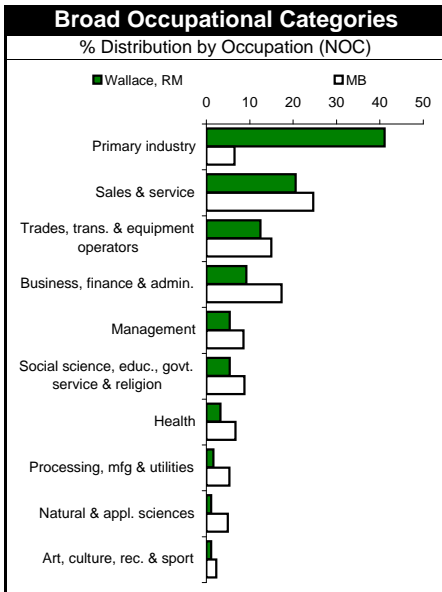
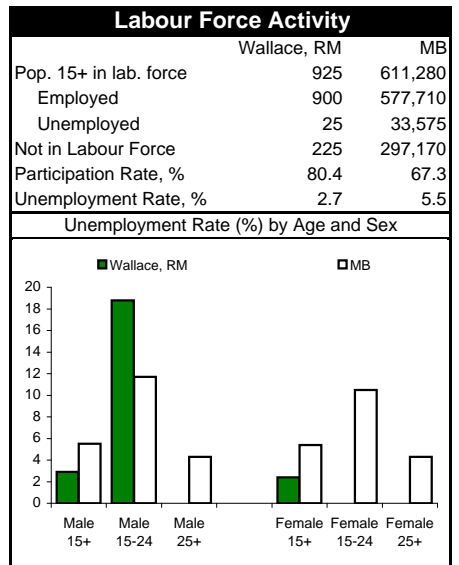
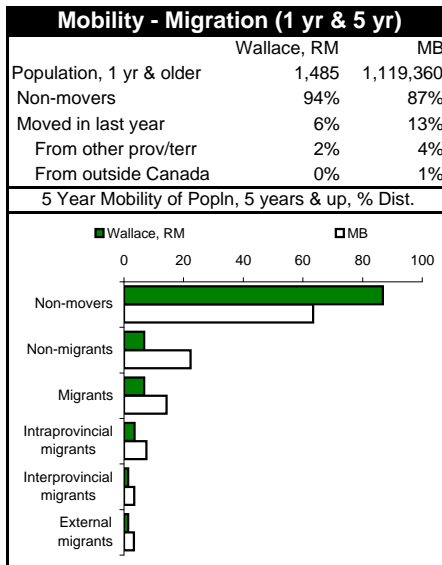
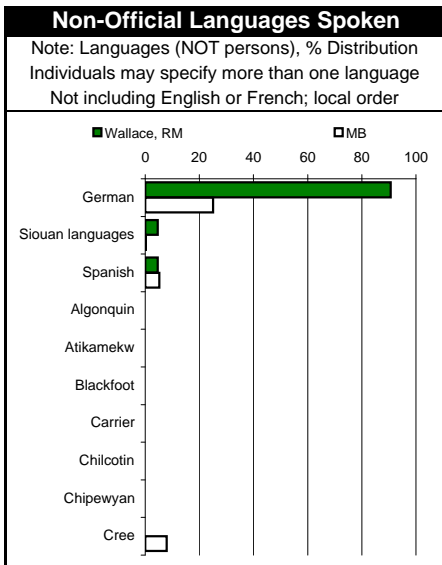
No. of census families	Wallace, RM	MB
<b>Husband-wife families</b>	395	259,595
Now-married couples	385	225,875
Without child at home	47%	44%
With children at home	53%	56%
Common-law couples	10	33,715
Without child at home	0%	57%
With children at home	100%	43%
<b>Single-parent families</b>	30	53,210
Male parent	33%	19%
Female parent	67%	81%

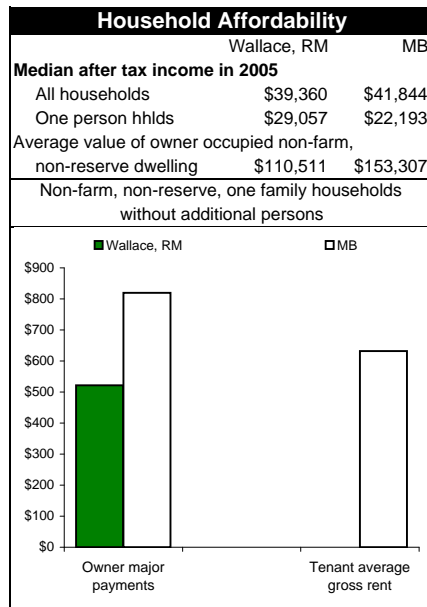
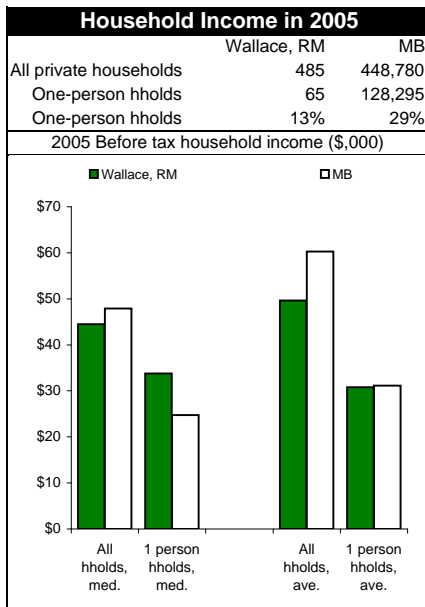

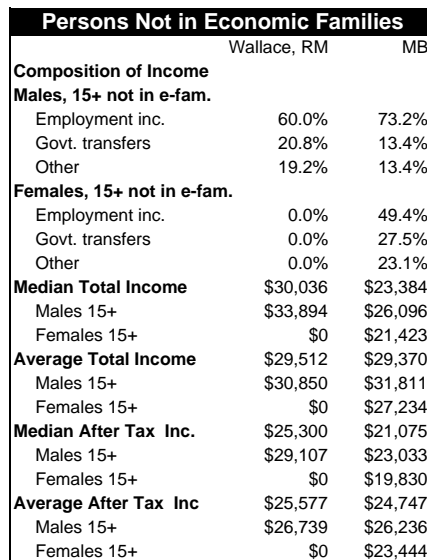
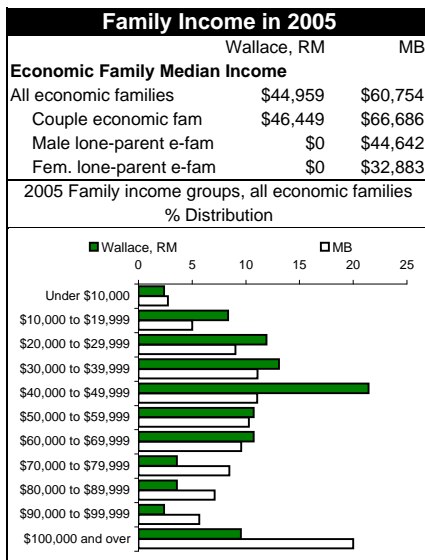
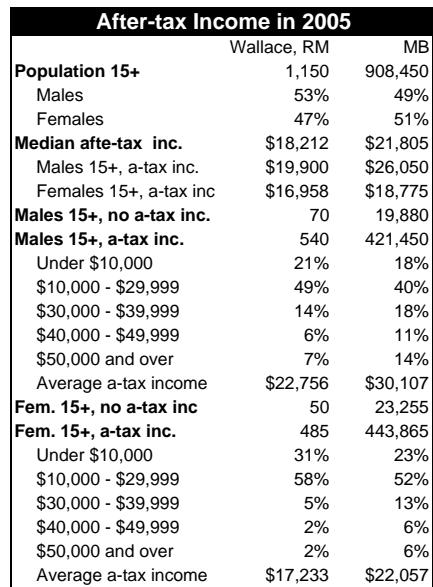
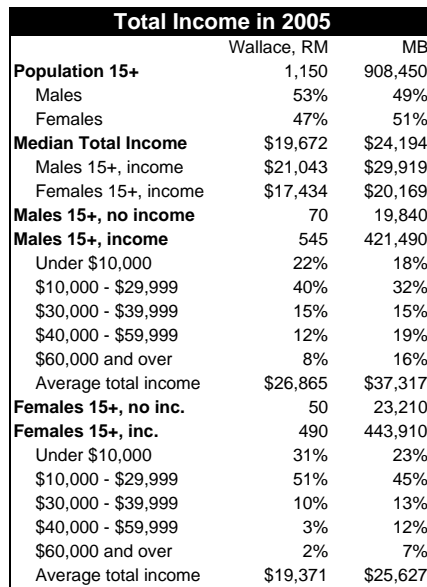
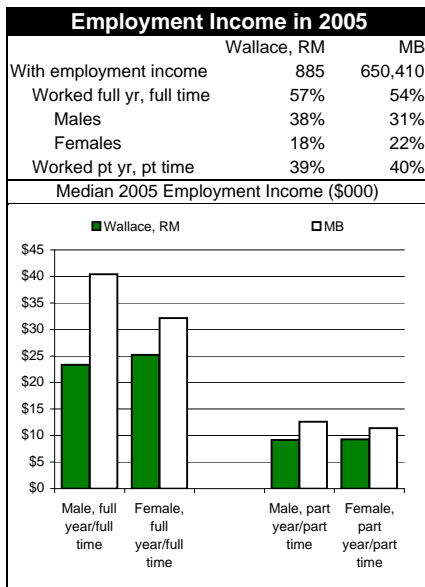


Affordability (vs. Household income)		
	Wallace, RM	MB
<b>Non-farm, non-reserve private dwellings, occupied by usual residents</b>		
<b>Total number</b>	325	426,070
<b>Tenant Occupied</b>	15	126,420
Average gross rent	\$0	\$591
>= 30% of hhld income	67%	35%
30-99% of hhld income	0%	31%
<b>Owner Occupied</b>	305	299,645
Average value	\$110,511	\$153,307
Average payments	\$507	\$768
>= 30% of hhld income	5%	11%
30-99% of hhld income	3%	10%
<b>One family hhlds without additional persons in non-farm, non-reserve private dwellings</b>		
<b>Tenant households</b>	15	50,055
Average gross rent	\$0	\$632
>= 30% of hhld income	67%	25%
<b>Owner occupied</b>	260	216,475
Average gross rent	\$522	\$820
>= 30% of hhld income	6%	9%









### Notes

**Population** - effective since the 1991 Census non-permanent residents included in total.

**2001 Census population** - based on 2006 boundaries.

**Economic family** - refers to 2 or more ind. living in the same dwelling, rel. to each other by blood, marriage, common-law or adoption.

**Experienced labour force** - includes ind. who worked since 1/1/2005 and who were employed or unemployed during the ref. week.

**Non-movers** - on Census day were living at the same address as 1 or 5 years previously.

**Non-migrant movers** - lived at a different address but in the same census sub-division.

**Average** - or arithmetic mean is calculated by dividing the sum of the included categories by the number of the included categories.

**Median** - an alternate measure of "average" Median income of a specific group is that amount which divides their income size distribution into halves (below & above the median)

**Prevalence of low income** - the percentage of a specified group below Statistics Canada's low income cut-offs (LICO)