

2006 Census Profile

Waywayseecappo First Nation, IRI

Data Quality Flag* for this area is 01000

Produced by:

The Manitoba Bureau of Statistics

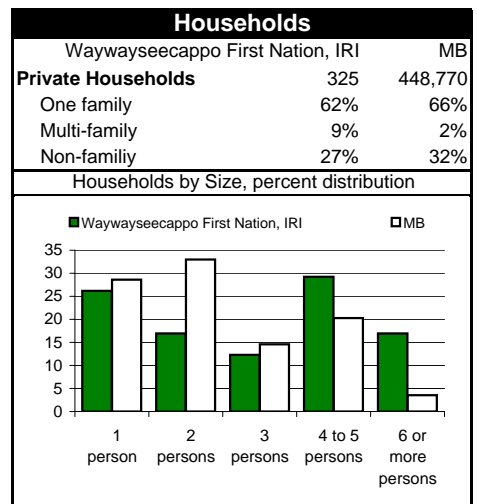
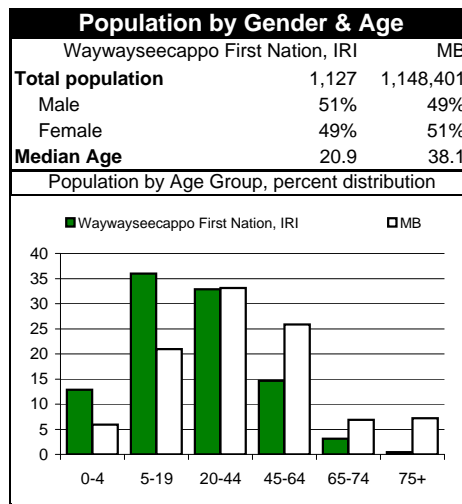
Statistics Canada offers community profiles at the following web address:

<http://www12.statcan.ca/english/census06/data/profiles/community/index.cfm?Lang=E>

**For information on data quality flags the user should consult the Statistics Canada publication:
Data Quality and Confidentiality Standards and Guidelines (Public), 2006 Census Dissemination*

September 2008

Summary		
Waywayseecappo First Nation, IRI		MB
Total population (as of May 16, 2006)	1,127	1,148,401
Share of Manitoba	0.10%	
2001 Census of Population (as of May 15, 2001)	1,135	1,119,583
Percent change '01-2006	-0.7%	2.6%
Land area 2006 km ²	99.2	552,370
Occupied private dwellings (unrounded)	326	448,766
Total Dwellings (unrounded)	329	491,724

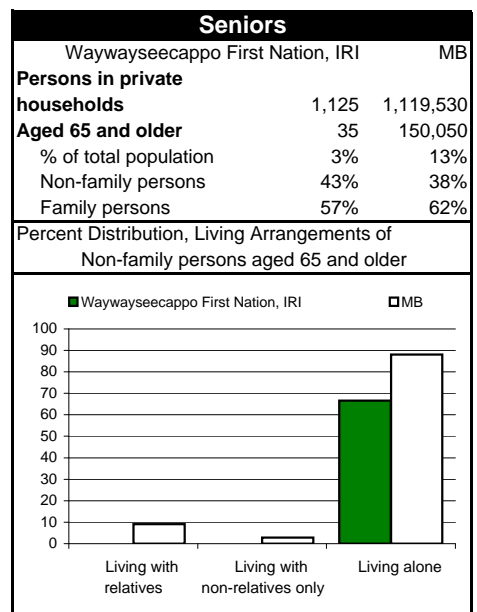
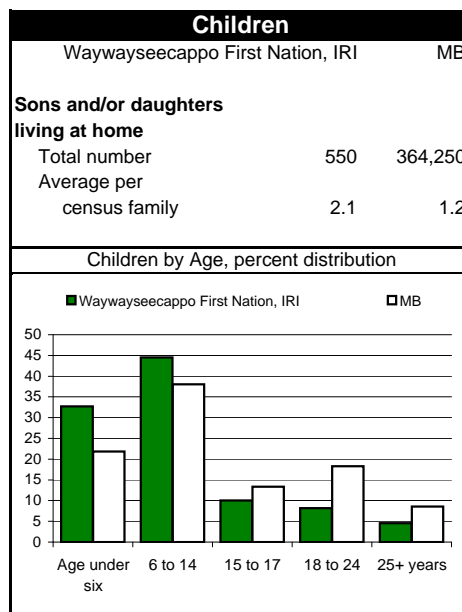


Marital Status & Families

Waywayseecappo First Nation, IRI			MB		
Population 15+ years	690		923,230		
Single, never married	470		307,500		
Legally married	135		463,100		
Separated	20		26,215		
Divorced	30		62,865		
Widowed	30		63,550		

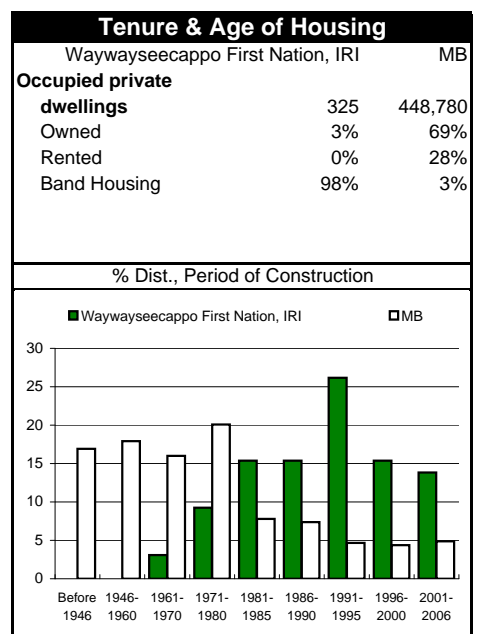
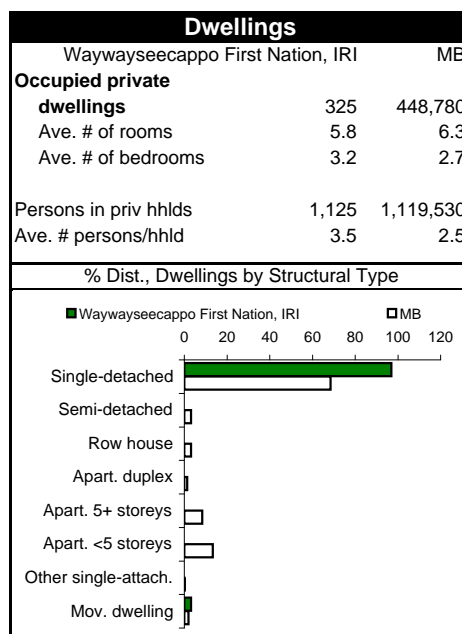
Census Families by Structure

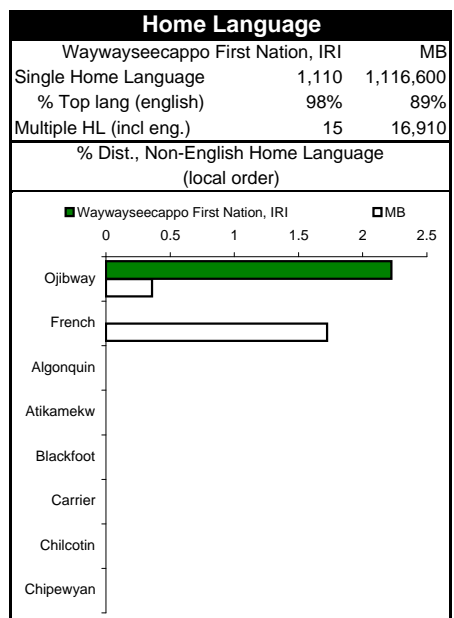
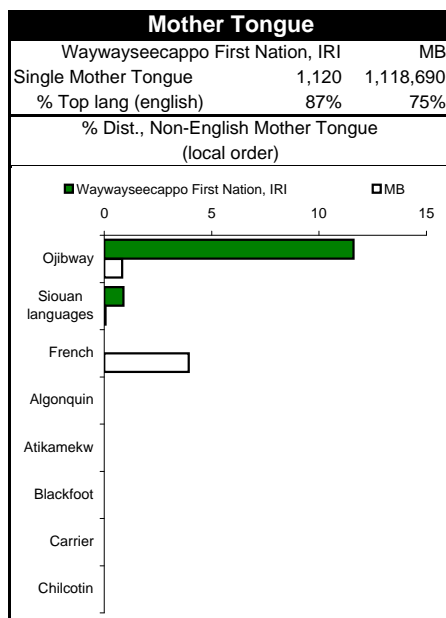
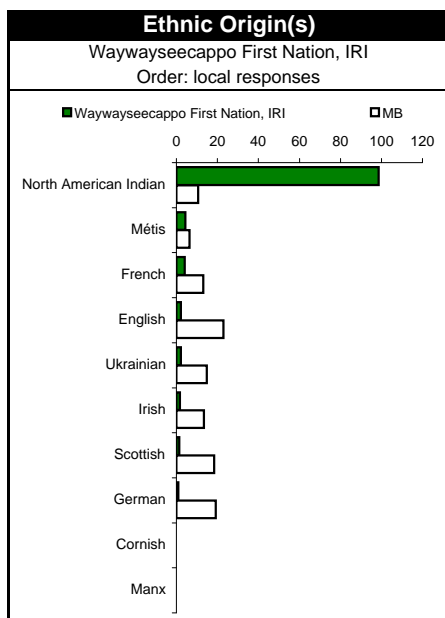

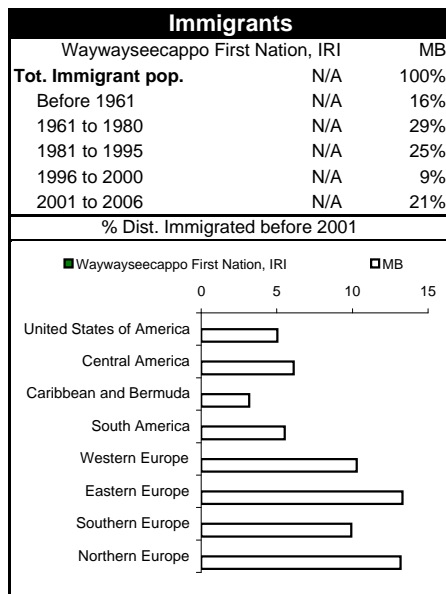
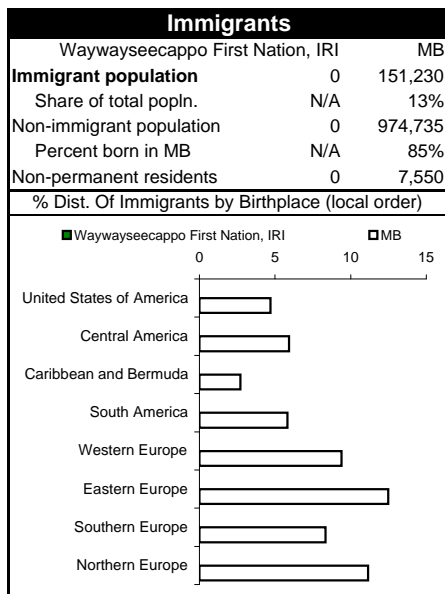
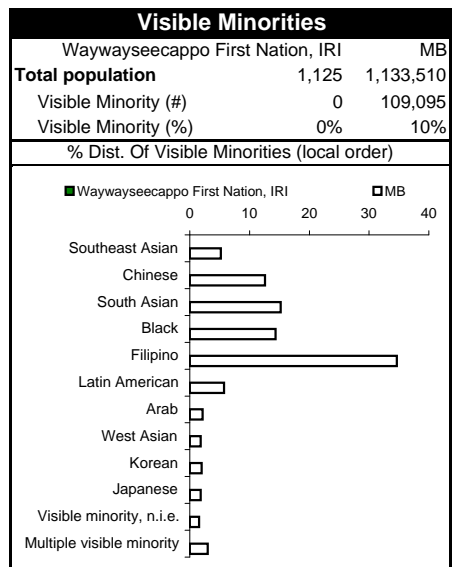
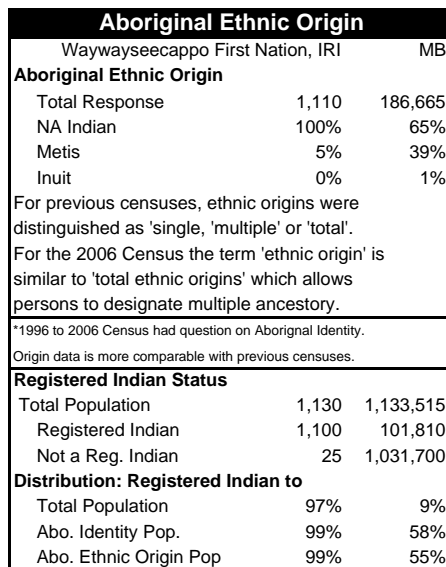
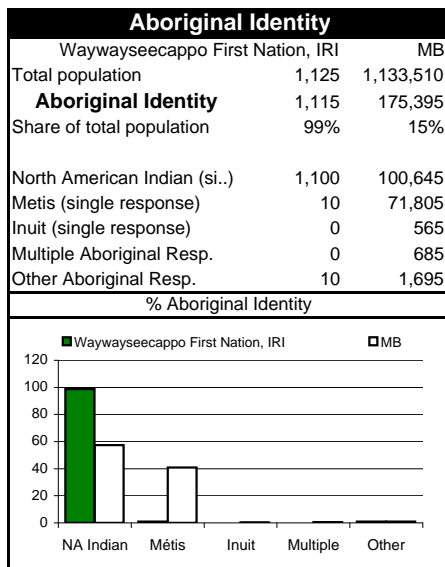
Waywayseecappo First Nation, IRI			MB		
No. of census families	265		312,805		
Husband-wife families	170		259,595		
Now-married couples	65		225,875		
Without child at home	23%		44%		
With children at home	77%		56%		
Common-law couples	100		33,715		
Without child at home	30%		57%		
With children at home	70%		43%		
Single-parent families	95		53,210		
Male parent	26%		19%		
Female parent	74%		81%		

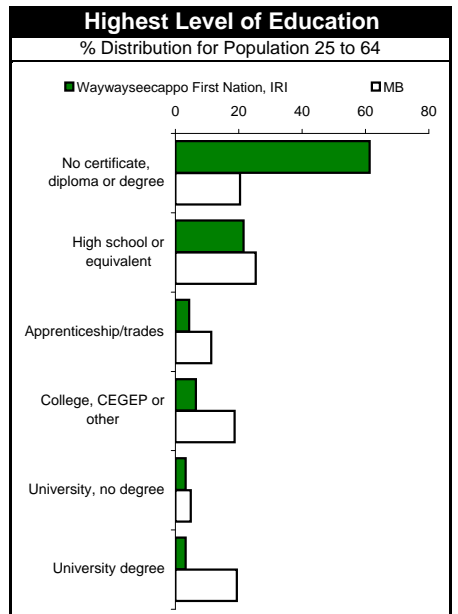
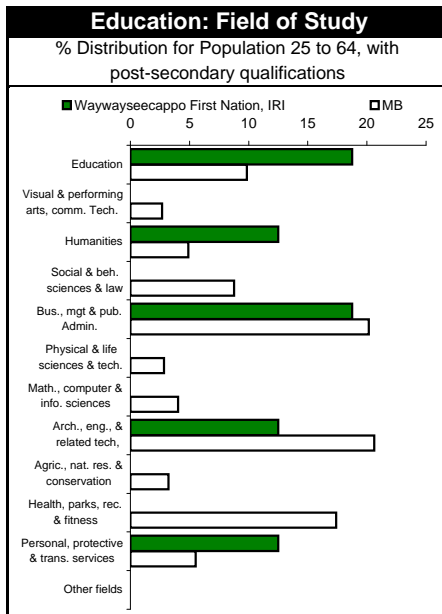
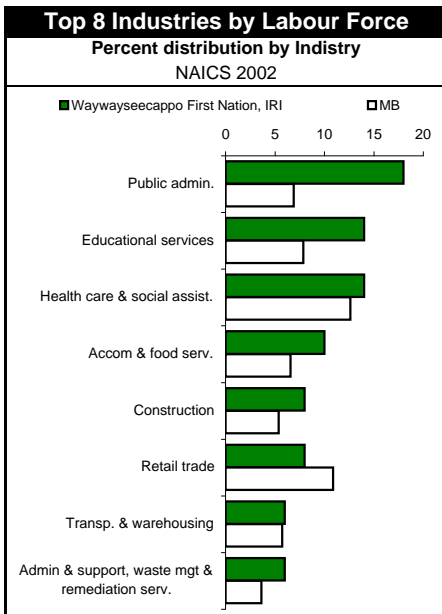
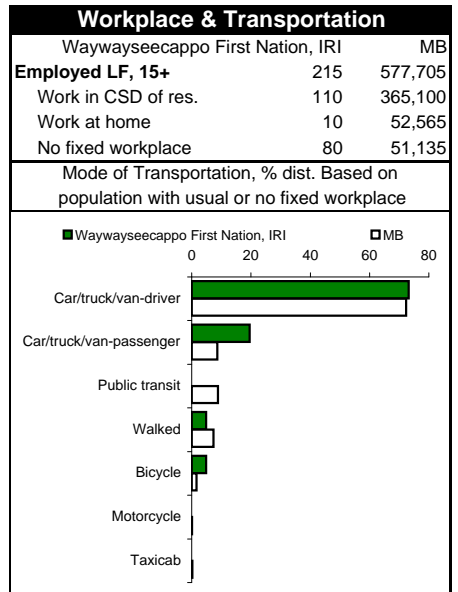
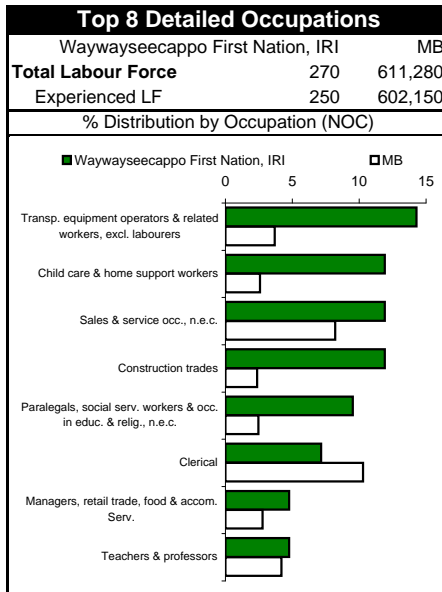
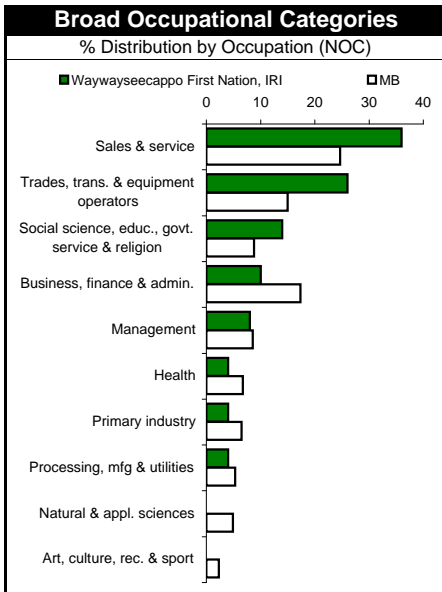
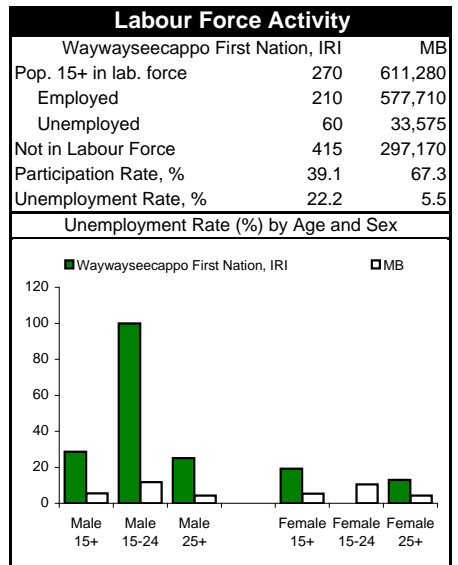
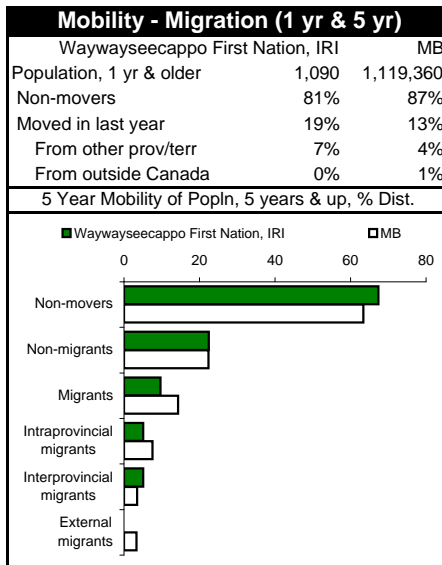
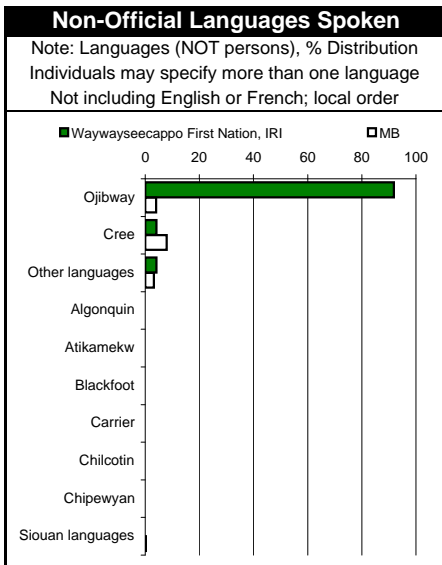


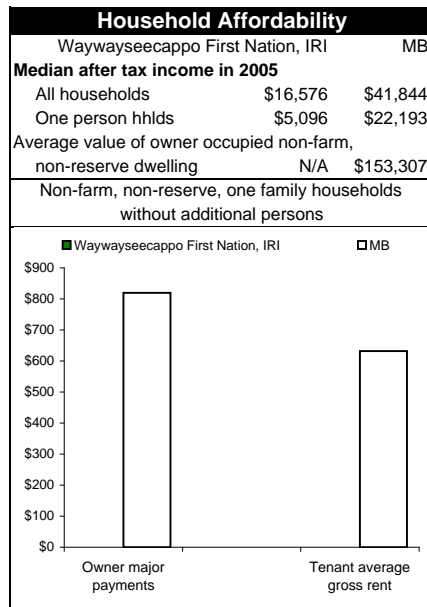
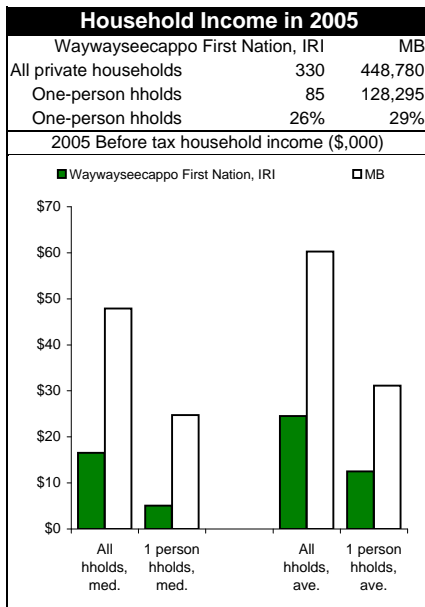
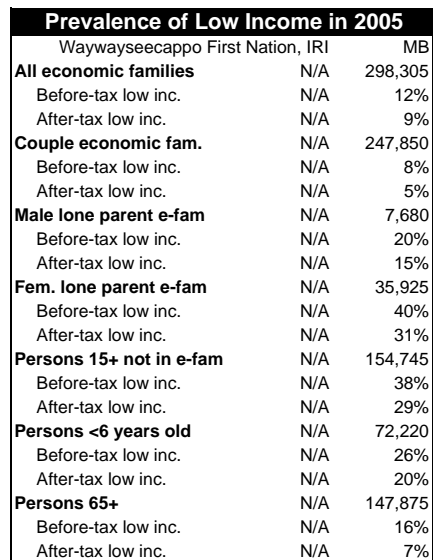
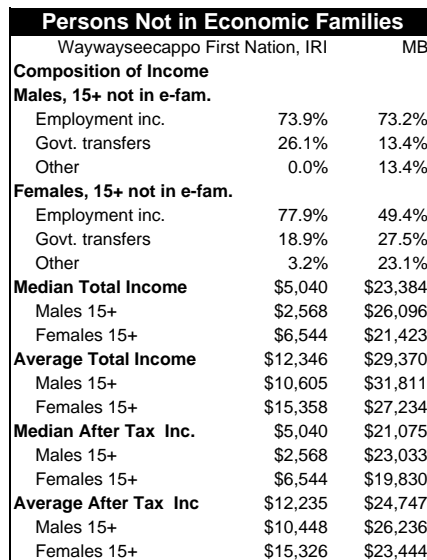
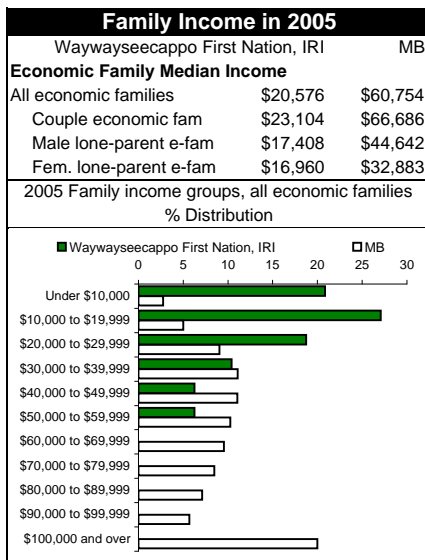
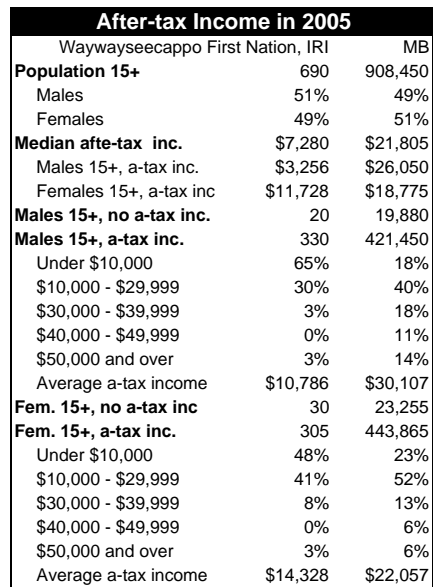
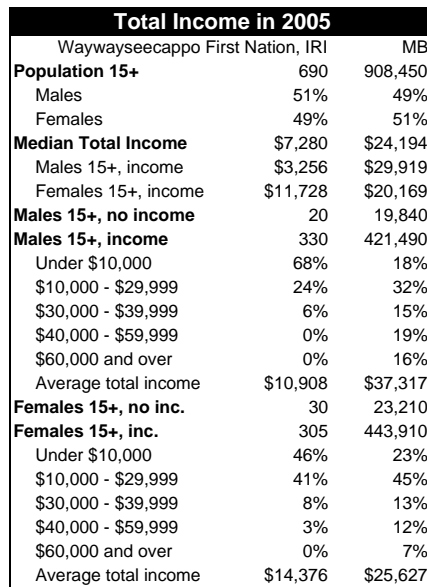
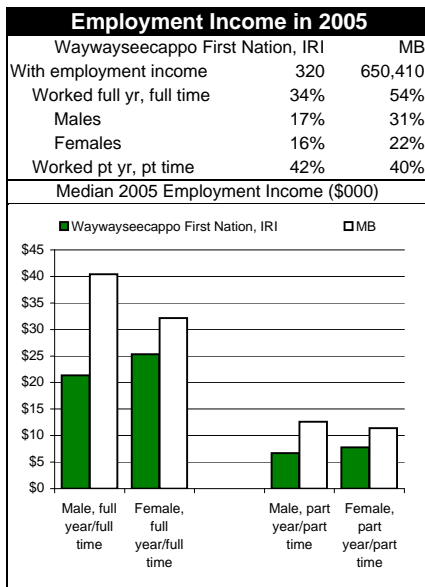
Affordability (vs. Household income)

Waywayseecappo First Nation, IRI			MB		
Non-farm, non-reserve private dwellings, occupied by usual residents					
Total number	N/A		426,070		
Tenant Occupied	N/A		126,420		
Average gross rent	N/A		\$591		
>= 30% of hhld income	N/A		35%		
30-99% of hhld income	N/A		31%		
Owner Occupied	N/A		299,645		
Average value	N/A		\$153,307		
Average payments	N/A		\$768		
>= 30% of hhld income	N/A		11%		
30-99% of hhld income	N/A		10%		
One family hhlds without additional persons in non-farm, non-reserve private dwellings					
Tenant households	N/A		50,055		
Average gross rent	N/A		\$632		
>= 30% of hhld income	N/A		25%		
Owner occupied	N/A		216,475		
Average gross rent	N/A		\$820		
>= 30% of hhld income	N/A		9%		









Notes

Population - effective since the 1991 Census non-permanent residents included in total.

2001 Census population - based on 2006 boundaries.

Economic family - refers to 2 or more ind. living in the same dwelling, rel. to each other by blood, marriage, common-law or adoption.

Experienced labour force - includes ind. who worked since 1/1/2005 and who were employed or unemployed during the ref. week.

Non-movers - on Census day were living at the same address as 1 or 5 years previously.

Non-migrant movers - lived at a different address but in the same census sub-division.

Average - or arithmetic mean is calculated by dividing the sum of the included categories by the number of the included categories.

Median - an alternate measure of "average" Median income of a specific group is that amount which divides their income size distribution into halves (below & above the median)

Prevalence of low income - the percentage of a specified group below Statistics Canada's low income cut-offs (LICO)