

Bipole III Transmission Project

Project Infrastructure

- Final Preferred Route
- Construction Zone Transition Point
- Keewatinow Converter Station
- AC Collector Lines
- Ground Electrode Line
- Ground Electrode Site
- Construction Power Line (KN36)
- Construction Power Station
- Manitoba Hydro and Contractor Work Area Site
- Construction Camp Site
- Henday Storage
- Limestone Stores Area

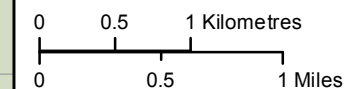
Infrastructure

- Converter Station
- Generating Station
- Bipoles I and II
- Transmission Line
- Electrical Station

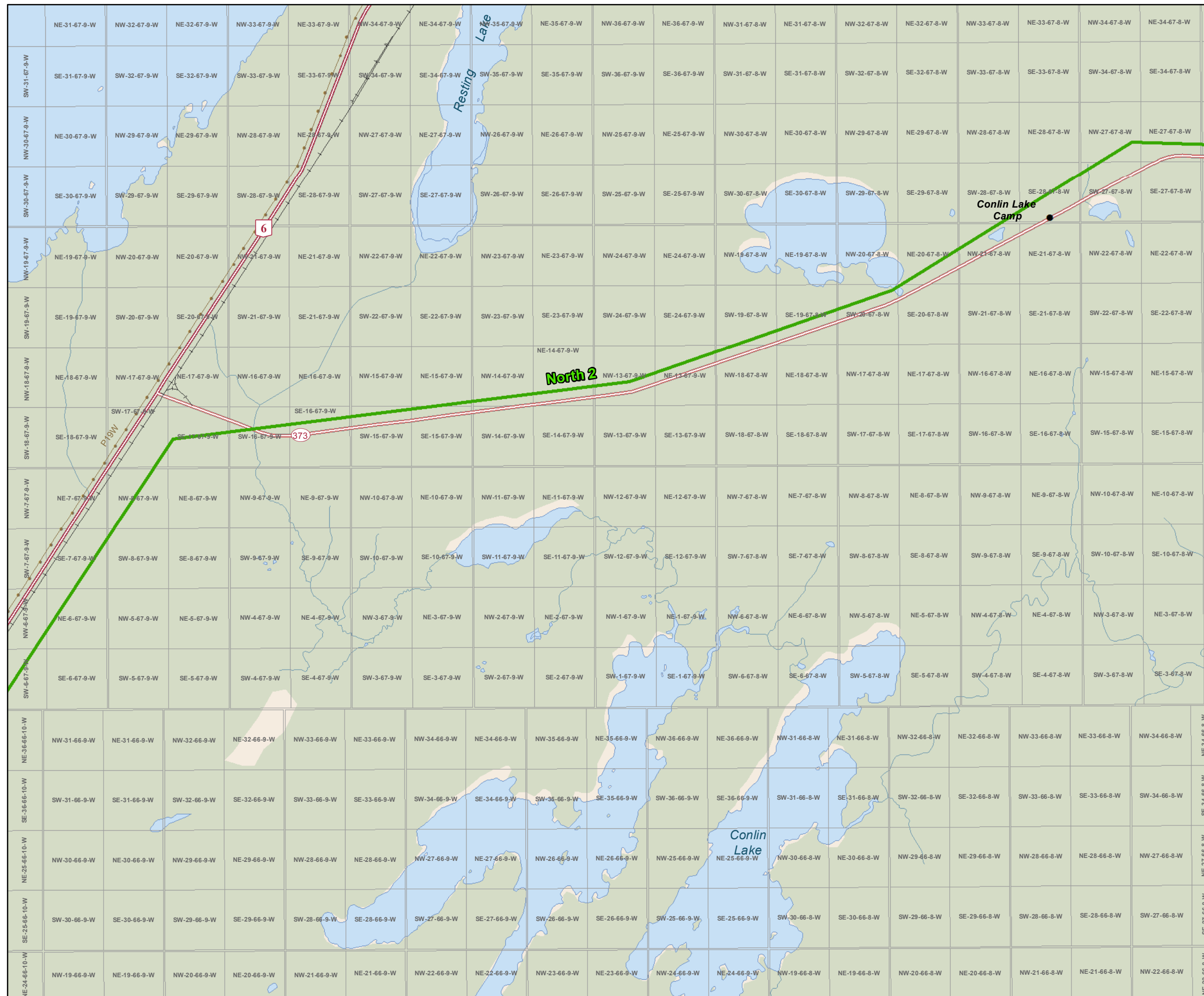
Landbase

- Community
- Provincial Highway
- Provincial Road
- Municipal Road
- Active Railway
- Abandoned Railway
- City / Town
- Rural Municipality
- First Nation
- National/Provincial Park
- Wildlife Management Area
- Treed Area

Coordinate System: UTM Zone 14N NAD83
 Data Source: MBHydro, ProvMB, NRCAN
 Date Created: November 08, 2013



Construction Zones Map Folio North 2



Bipole III Transmission Project

Project Infrastructure

- Final Preferred Route
- Construction Zone Transition Point
- Keewatinow Converter Station
- AC Collector Lines
- Ground Electrode Line
- Ground Electrode Site
- Construction Power Line (KN36)
- Construction Power Station
- Manitoba Hydro and Contractor Work Area Site
- Construction Camp Site
- Henday Storage
- Limestone Stores Area

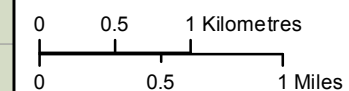
Infrastructure

- Converter Station
- Generating Station
- Bipoles I and II
- Transmission Line
- Electrical Station

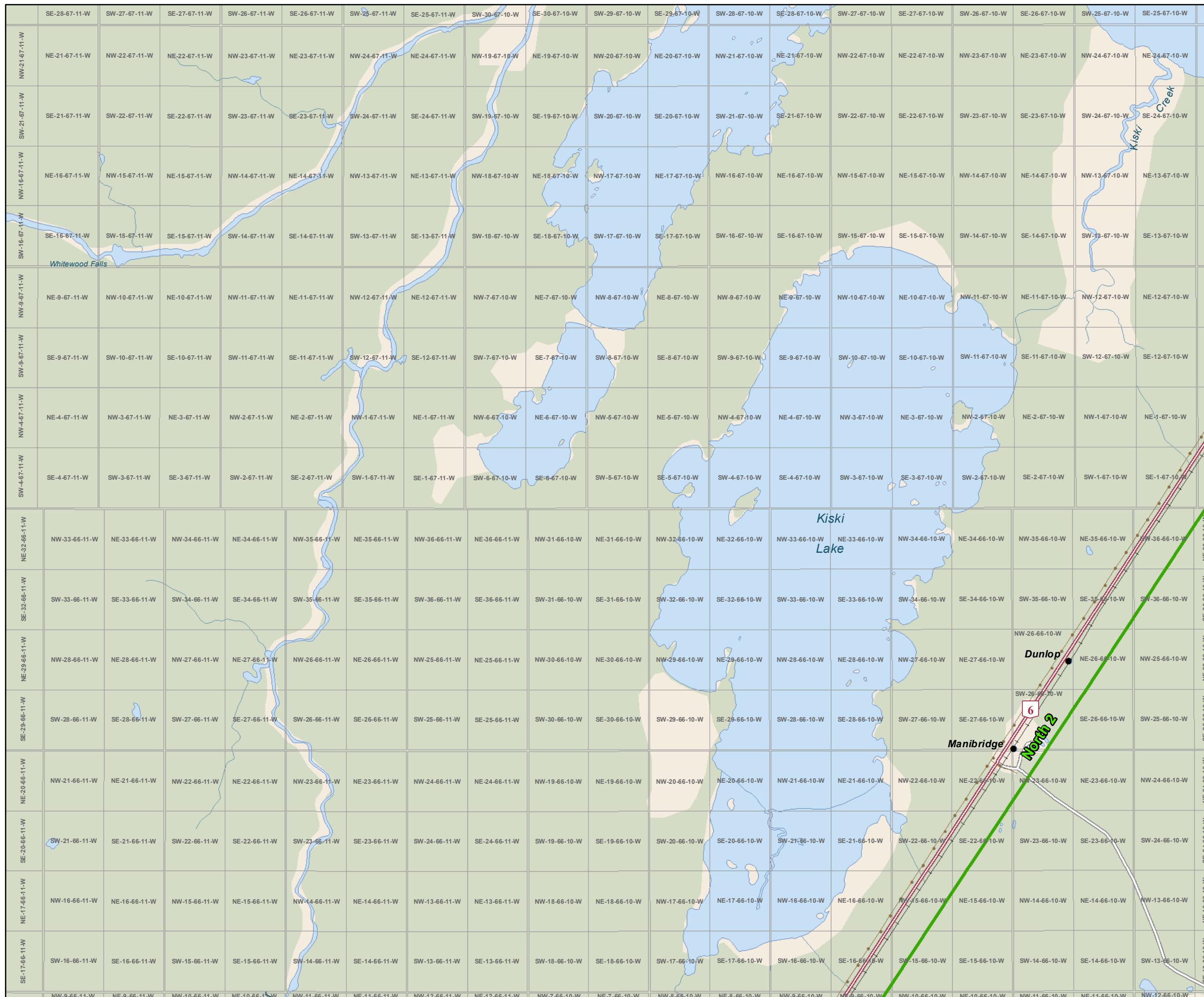
Landbase

- Community
- Provincial Highway
- Provincial Road
- Municipal Road
- Active Railway
- Abandoned Railway
- City / Town
- Rural Municipality
- First Nation
- National/Provincial Park
- Wildlife Management Area
- Treed Area

Coordinate System: UTM Zone 14N NAD83
 Data Source: MBHydro, ProvMB, NRCAN
 Date Created: November 08, 2013



Construction Zones Map Folio North 2



Bipole III Transmission Project

Project Infrastructure

- Final Preferred Route
- Construction Zone Transition Point
- Keewatinow Converter Station
- AC Collector Lines
- Ground Electrode Line
- Ground Electrode Site
- Construction Power Line (KN36)
- Construction Power Station
- Manitoba Hydro and Contractor Work Area Site
- Construction Camp Site
- Henday Storage
- Limestone Stores Area

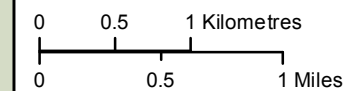
Infrastructure

- Converter Station
- Generating Station
- Bipoles I and II
- Transmission Line
- Electrical Station

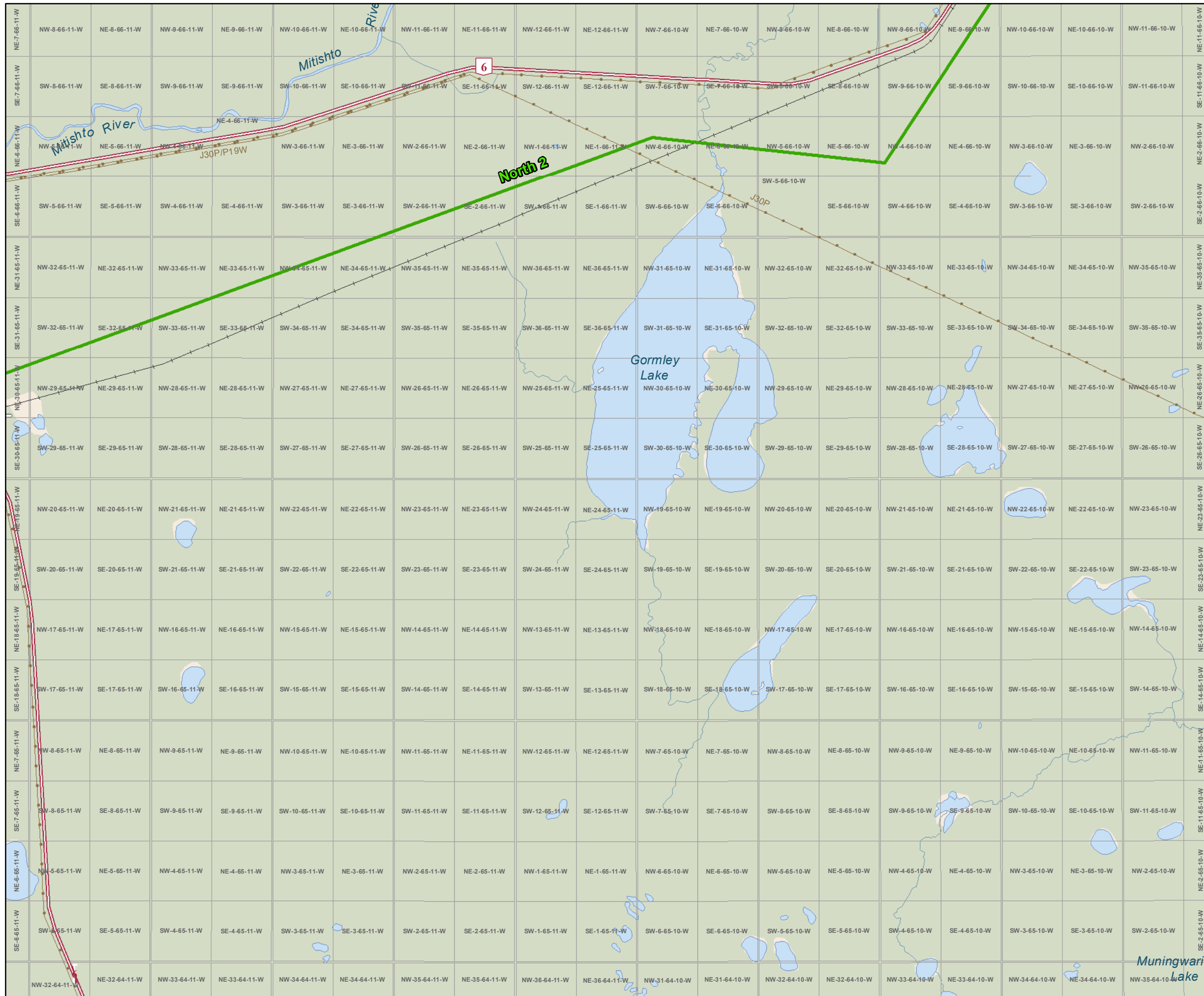
Landbase

- Community
- Provincial Highway
- Provincial Road
- Municipal Road
- Active Railway
- Abandoned Railway
- City / Town
- Rural Municipality
- First Nation
- National/Provincial Park
- Wildlife Management Area
- Treed Area

Coordinate System: UTM Zone 14N NAD83
 Data Source: MBHydro, ProvMB, NRCAN
 Date Created: November 08, 2013



Construction Zones Map Folio North 2



Bipole III Transmission Project

Project Infrastructure

- Final Preferred Route
- Construction Zone Transition Point
- Keewatinow Converter Station
- AC Collector Lines
- Ground Electrode Line
- Ground Electrode Site
- Construction Power Line (KN36)
- Construction Power Station
- Manitoba Hydro and Contractor Work Area Site
- Construction Camp Site
- Henday Storage
- Limestone Stores Area

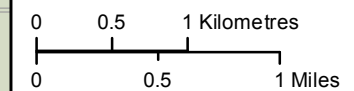
Infrastructure

- Converter Station
- Generating Station
- Bipoles I and II
- Transmission Line
- Electrical Station

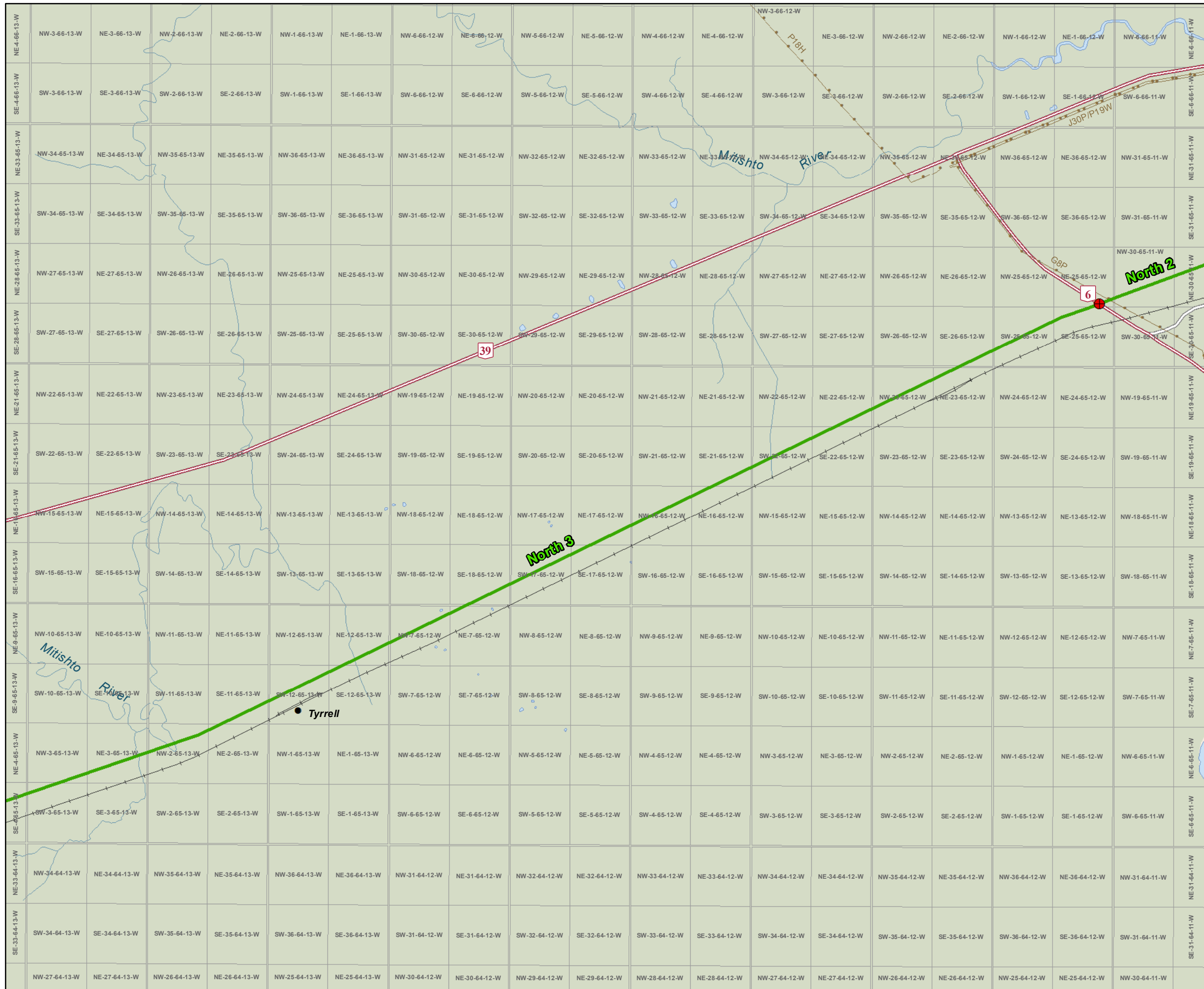
Landbase

- Community
- Provincial Highway
- Provincial Road
- Municipal Road
- Active Railway
- Abandoned Railway
- City / Town
- Rural Municipality
- First Nation
- National/Provincial Park
- Wildlife Management Area
- Treed Area

Coordinate System: UTM Zone 14N NAD83
 Data Source: MBHydro, ProvMB, NRCAN
 Date Created: November 08, 2013



Construction Zones Map Folio North 2 / North 3



Bipole III Transmission Project

Project Infrastructure

- Final Preferred Route
- Construction Zone Transition Point
- Keewatinow Converter Station
- AC Collector Lines
- Ground Electrode Line
- Ground Electrode Site
- Construction Power Line (KN36)
- Construction Power Station
- Manitoba Hydro and Contractor Work Area Site
- Construction Camp Site
- Henday Storage
- Limestone Stores Area

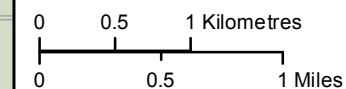
Infrastructure

- Converter Station
- Generating Station
- Bipoles I and II
- Transmission Line
- Electrical Station

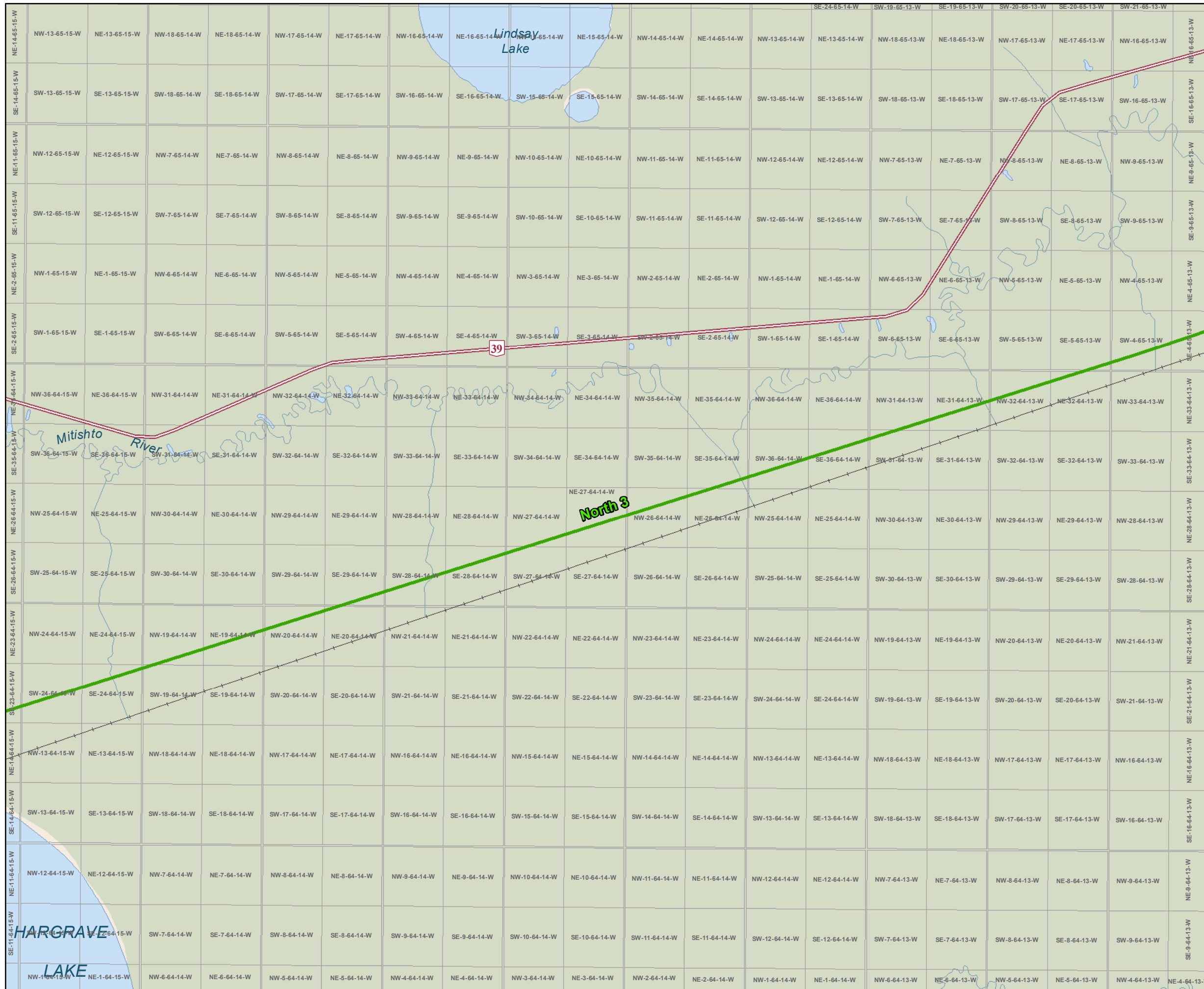
Landbase

- Community
- Provincial Highway
- Provincial Road
- Municipal Road
- Active Railway
- Abandoned Railway
- City / Town
- Rural Municipality
- First Nation
- National/Provincial Park
- Wildlife Management Area
- Treed Area

Coordinate System: UTM Zone 14N NAD83
 Data Source: MBHydro, ProvMB, NRCAN
 Date Created: November 08, 2013



Construction Zones Map Folio North 3



Bipole III Transmission Project

Project Infrastructure

- Final Preferred Route
- Construction Zone Transition Point
- Keewatinow Converter Station
- AC Collector Lines
- Ground Electrode Line
- Ground Electrode Site
- Construction Power Line (KN36)
- Construction Power Station
- Manitoba Hydro and Contractor Work Area Site
- Construction Camp Site
- Henday Storage
- Limestone Stores Area

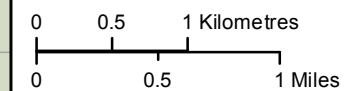
Infrastructure

- Converter Station
- Generating Station
- Bipoles I and II
- Transmission Line
- Electrical Station

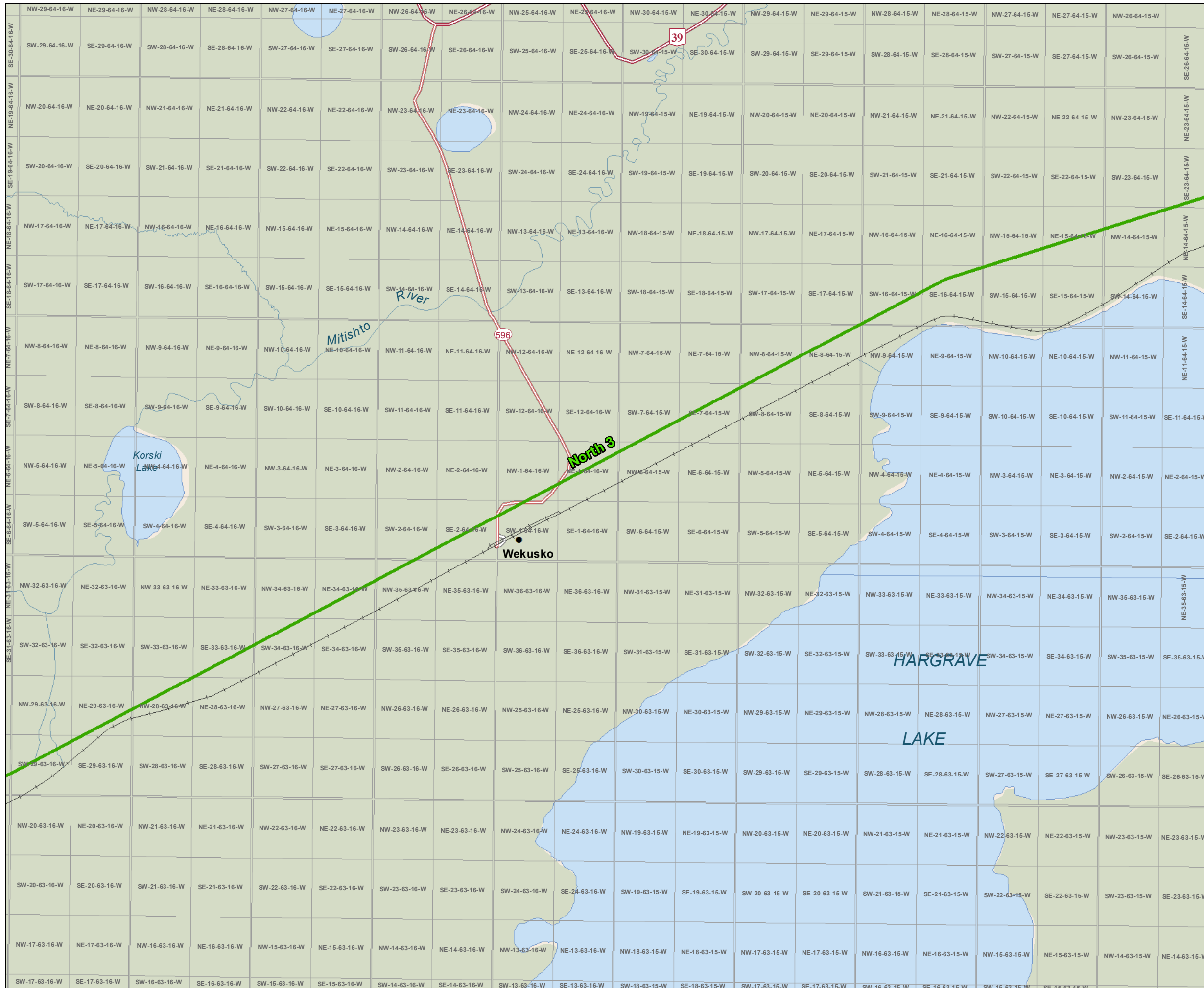
Landbase

- Community
- Provincial Highway
- Provincial Road
- Municipal Road
- Active Railway
- Abandoned Railway
- City / Town
- Rural Municipality
- First Nation
- National/Provincial Park
- Wildlife Management Area
- Treed Area

Coordinate System: UTM Zone 14N NAD83
 Data Source: MBHydro, ProvMB, NRCAN
 Date Created: November 08, 2013



Construction Zones Map Folio North 3



Bipole III Transmission Project

Project Infrastructure

- Final Preferred Route
- Construction Zone Transition Point
- Keewatinow Converter Station
- AC Collector Lines
- Ground Electrode Line
- Ground Electrode Site
- Construction Power Line (KN36)
- Construction Power Station
- Manitoba Hydro and Contractor Work Area Site
- Construction Camp Site
- Henday Storage
- Limestone Stores Area

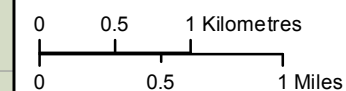
Infrastructure

- Converter Station
- Generating Station
- Bipoles I and II
- Transmission Line
- Electrical Station

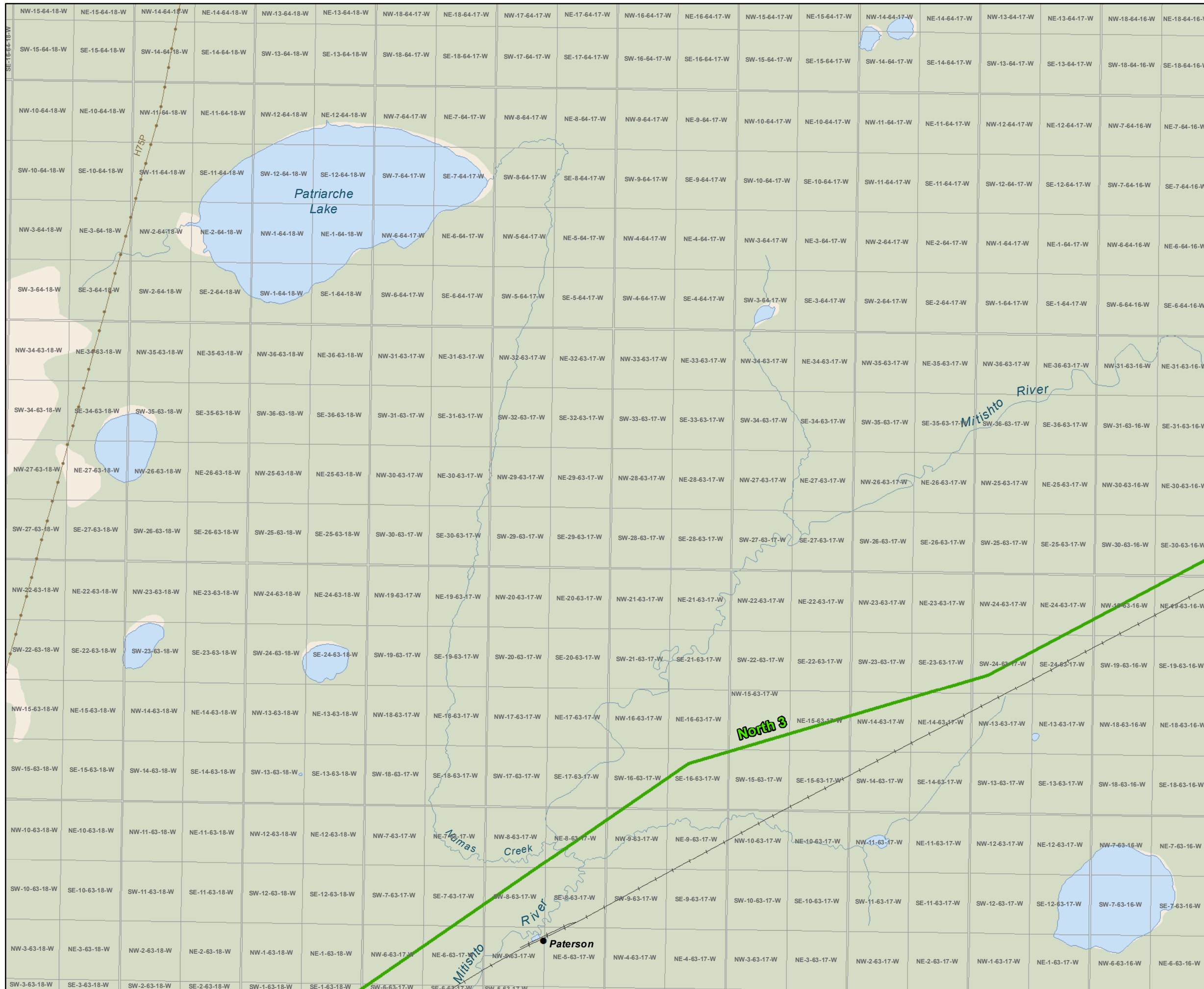
Landbase

- Community
- Provincial Highway
- Provincial Road
- Municipal Road
- Active Railway
- Abandoned Railway
- City / Town
- Rural Municipality
- First Nation
- National/Provincial Park
- Wildlife Management Area
- Treed Area

Coordinate System: UTM Zone 14N NAD83
 Data Source: MBHydro, ProvMB, NRCAN
 Date Created: November 08, 2013



Construction Zones Map Folio North 3



Bipole III Transmission Project

Project Infrastructure

- Final Preferred Route
- Construction Zone Transition Point
- Keewatinow Converter Station
- AC Collector Lines
- Ground Electrode Line
- Ground Electrode Site
- Construction Power Line (KN36)
- Construction Power Station
- Manitoba Hydro and Contractor Work Area Site
- Construction Camp Site
- Henday Storage
- Limestone Stores Area

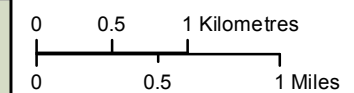
Infrastructure

- Converter Station
- Generating Station
- Bipoles I and II
- Transmission Line
- Electrical Station

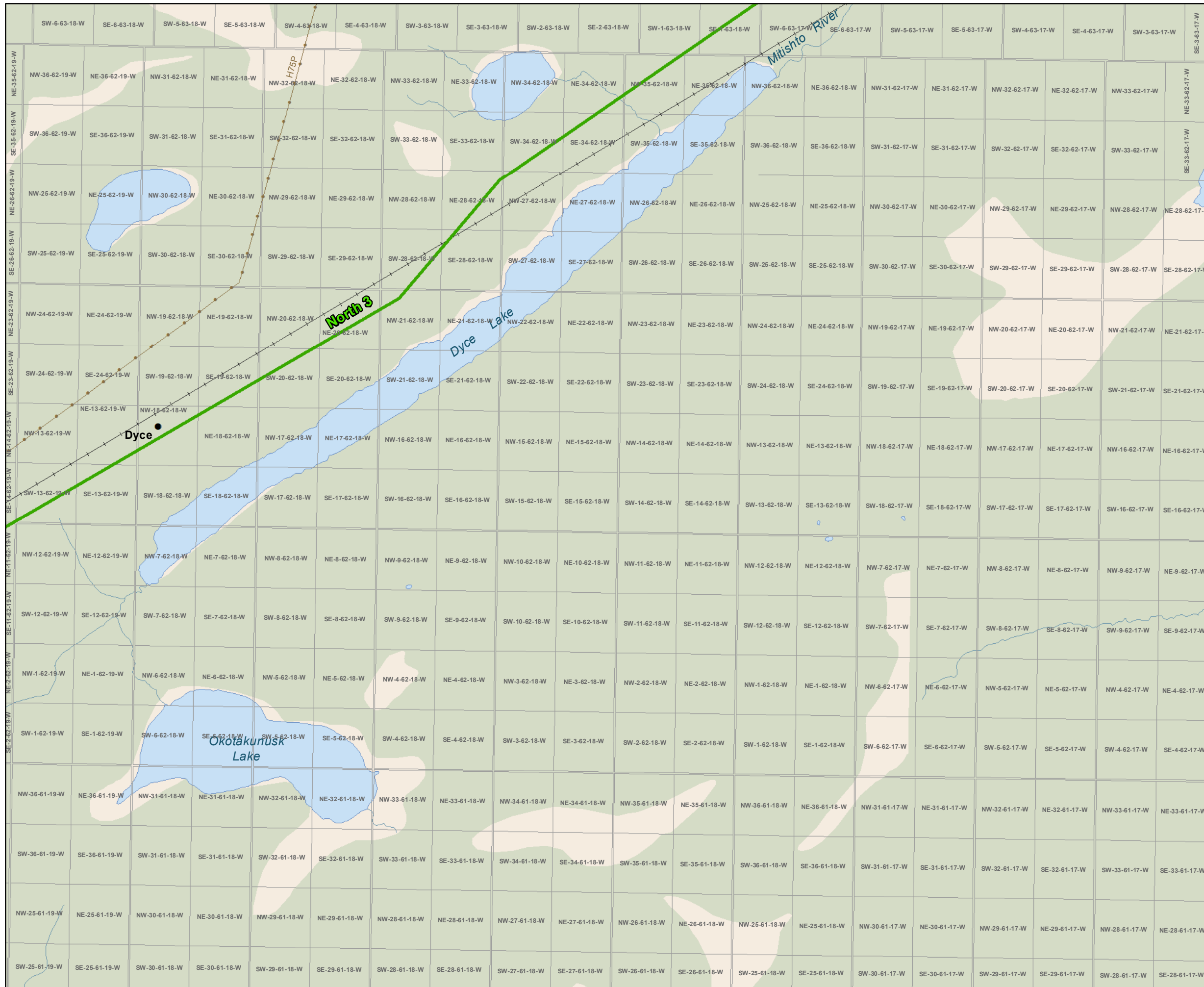
Landbase

- Community
- Provincial Highway
- Provincial Road
- Municipal Road
- Active Railway
- Abandoned Railway
- City / Town
- Rural Municipality
- First Nation
- National/Provincial Park
- Wildlife Management Area
- Treed Area

Coordinate System: UTM Zone 14N NAD83
 Data Source: MBHydro, ProvMB, NRCAN
 Date Created: November 08, 2013



Construction Zones Map Folio North 3



Bipole III Transmission Project

Project Infrastructure

- Final Preferred Route
- Construction Zone Transition Point
- Keewatinow Converter Station
- AC Collector Lines
- Ground Electrode Line
- Ground Electrode Site
- Construction Power Line (KN36)
- Construction Power Station
- Manitoba Hydro and Contractor Work Area Site
- Construction Camp Site
- Henday Storage
- Limestone Stores Area

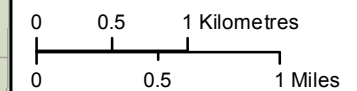
Infrastructure

- Converter Station
- Generating Station
- Bipoles I and II
- Transmission Line
- Electrical Station

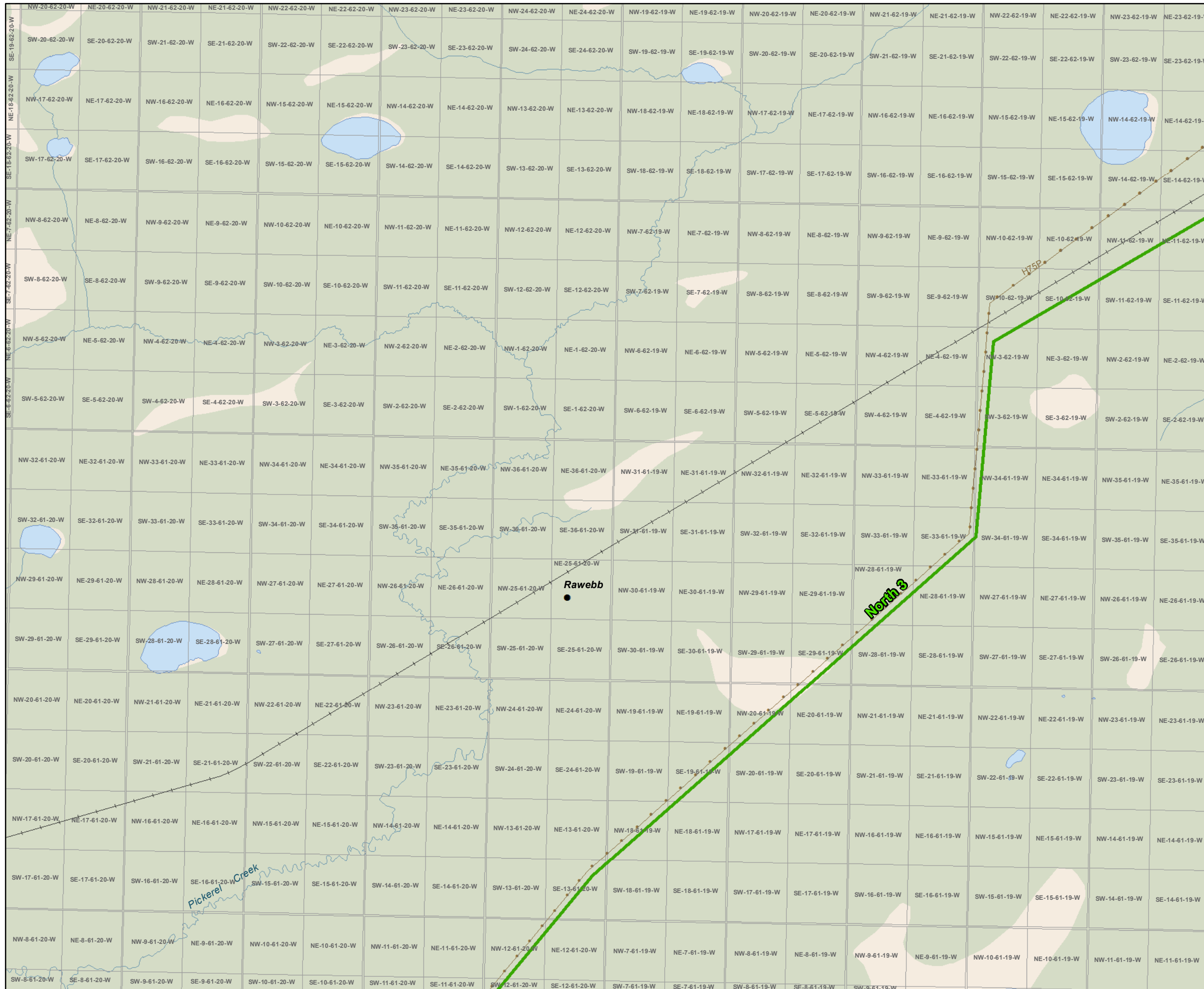
Landbase

- Community
- Provincial Highway
- Provincial Road
- Municipal Road
- Active Railway
- Abandoned Railway
- City / Town
- Rural Municipality
- First Nation
- National/Provincial Park
- Wildlife Management Area
- Treed Area

Coordinate System: UTM Zone 14N NAD83
 Data Source: MBHydro, ProvMB, NRCAN
 Date Created: November 08, 2013



Construction Zones Map Folio North 3



Bipole III Transmission Project

Project Infrastructure

- Final Preferred Route
- Construction Zone Transition Point
- Keewatinow Converter Station
- AC Collector Lines
- Ground Electrode Line
- Ground Electrode Site
- Construction Power Line (KN36)
- Construction Power Station
- Manitoba Hydro and Contractor Work Area Site
- Construction Camp Site
- Henday Storage
- Limestone Stores Area

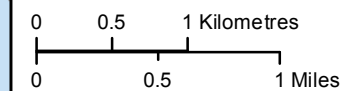
Infrastructure

- Converter Station
- Generating Station
- Bipoles I and II
- Transmission Line
- Electrical Station

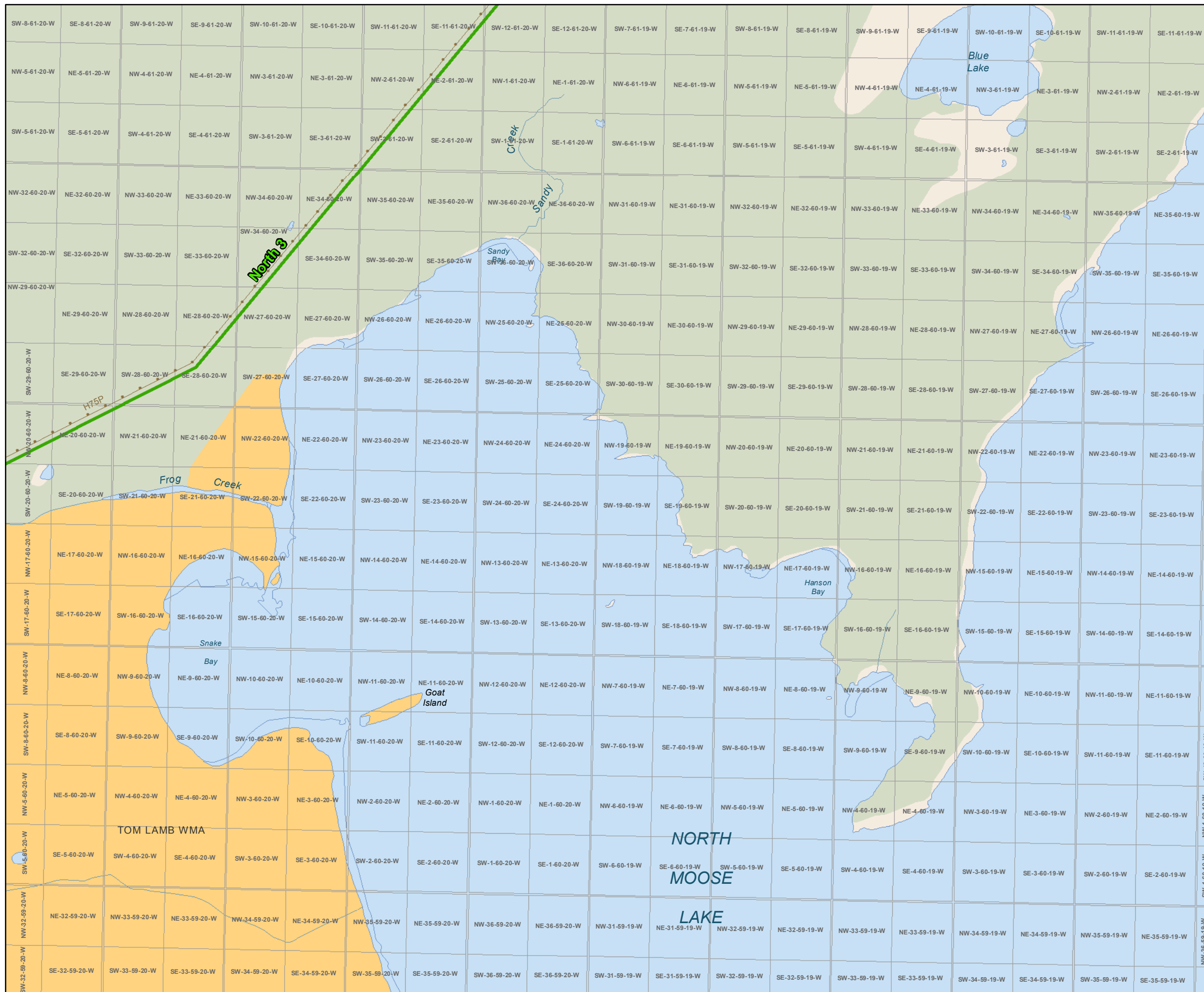
Landbase

- Community
- Provincial Highway
- Provincial Road
- Municipal Road
- Active Railway
- Abandoned Railway
- City / Town
- Rural Municipality
- First Nation
- National/Provincial Park
- Wildlife Management Area
- Treed Area

Coordinate System: UTM Zone 14N NAD83
 Data Source: MBHydro, ProvMB, NRCAN
 Date Created: November 08, 2013



Construction Zones Map Folio North 3



Bipole III Transmission Project

Project Infrastructure

- Final Preferred Route
- Construction Zone Transition Point
- Keewatinow Converter Station
- AC Collector Lines
- Ground Electrode Line
- Ground Electrode Site
- Construction Power Line (KN36)
- Construction Power Station
- Manitoba Hydro and Contractor Work Area Site
- Construction Camp Site
- Henday Storage
- Limestone Stores Area

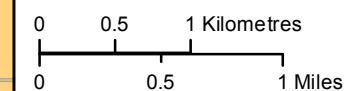
Infrastructure

- Converter Station
- Generating Station
- Bipoles I and II
- Transmission Line
- Electrical Station

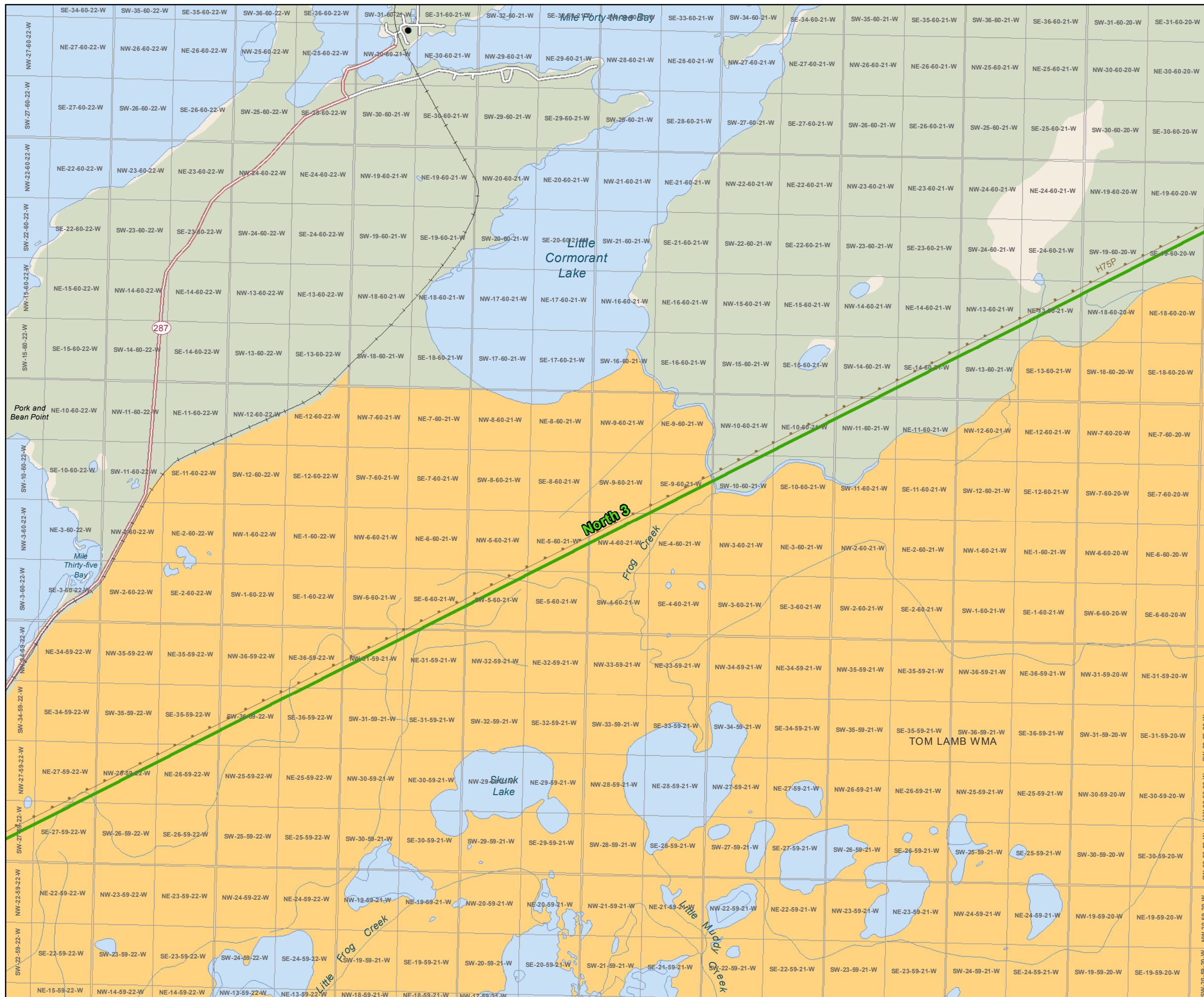
Landbase

- Community
- Provincial Highway
- Provincial Road
- Municipal Road
- Active Railway
- Abandoned Railway
- City / Town
- Rural Municipality
- First Nation
- National/Provincial Park
- Wildlife Management Area
- Treed Area

Coordinate System: UTM Zone 14N NAD83
 Data Source: MBHydro, ProvMB, NRCAN
 Date Created: November 08, 2013



Construction Zones Map Folio North 3



Bipole III Transmission Project

Project Infrastructure

- Final Preferred Route
- Construction Zone Transition Point
- Keewatinow Converter Station
- AC Collector Lines
- Ground Electrode Line
- Ground Electrode Site
- Construction Power Line (KN36)
- Construction Power Station
- Manitoba Hydro and Contractor Work Area Site
- Construction Camp Site
- Henday Storage
- Limestone Stores Area

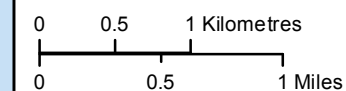
Infrastructure

- Converter Station
- Generating Station
- Bipoles I and II
- Transmission Line
- Electrical Station

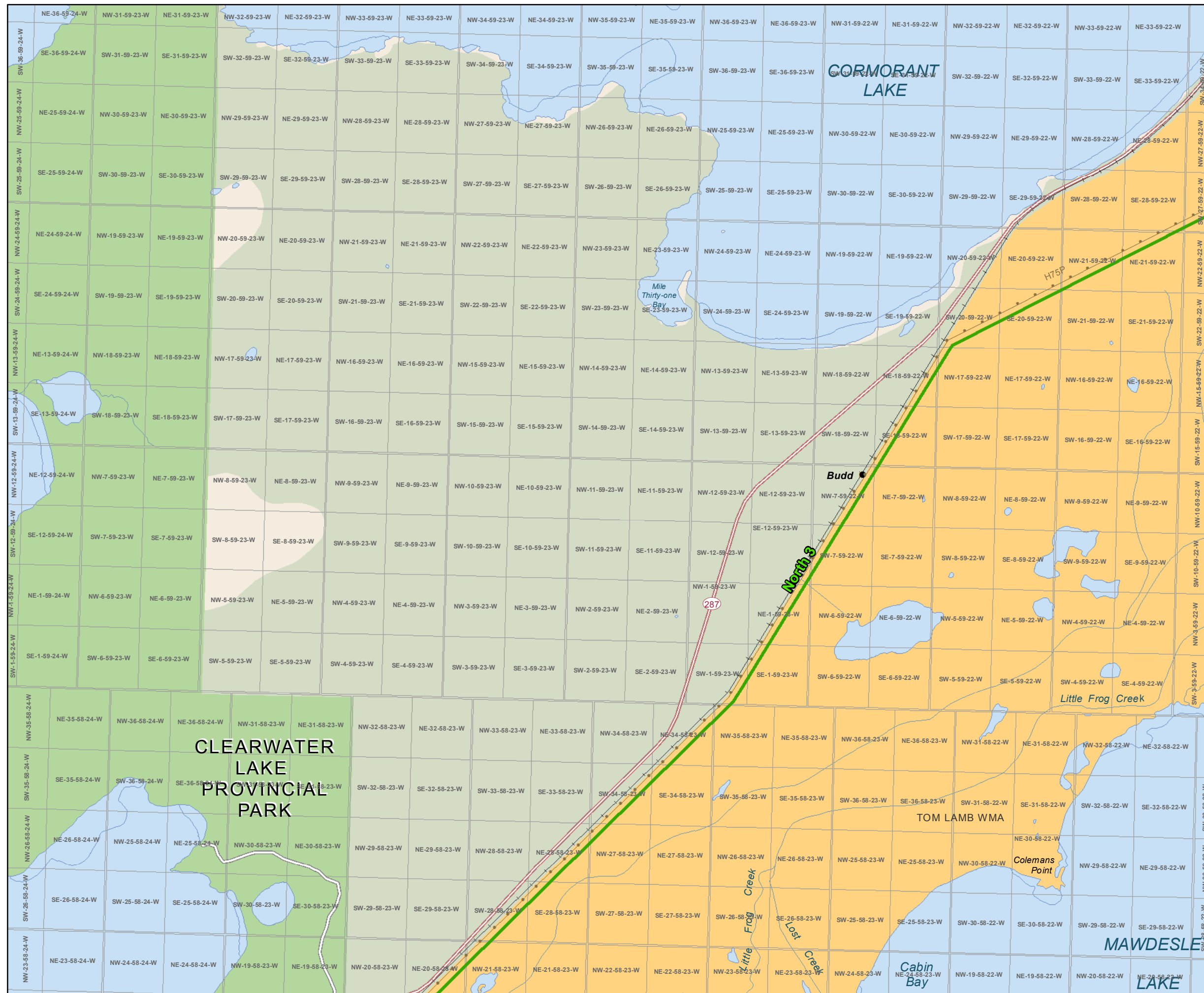
Landbase

- Community
- Provincial Highway
- Provincial Road
- Municipal Road
- Active Railway
- Abandoned Railway
- City / Town
- Rural Municipality
- First Nation
- National/Provincial Park
- Wildlife Management Area
- Treed Area

Coordinate System: UTM Zone 14N NAD83
 Data Source: MBHydro, ProvMB, NRCAN
 Date Created: November 08, 2013



Construction Zones Map Folio North 3



Bipole III Transmission Project

Project Infrastructure

- Final Preferred Route
- Construction Zone Transition Point
- Keewatinow Converter Station
- AC Collector Lines
- Ground Electrode Line
- Ground Electrode Site
- Construction Power Line (KN36)
- Construction Power Station
- Manitoba Hydro and Contractor Work Area Site
- Construction Camp Site
- Henday Storage
- Limestone Stores Area

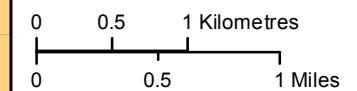
Infrastructure

- Converter Station
- Generating Station
- Bipoles I and II
- Transmission Line
- Electrical Station

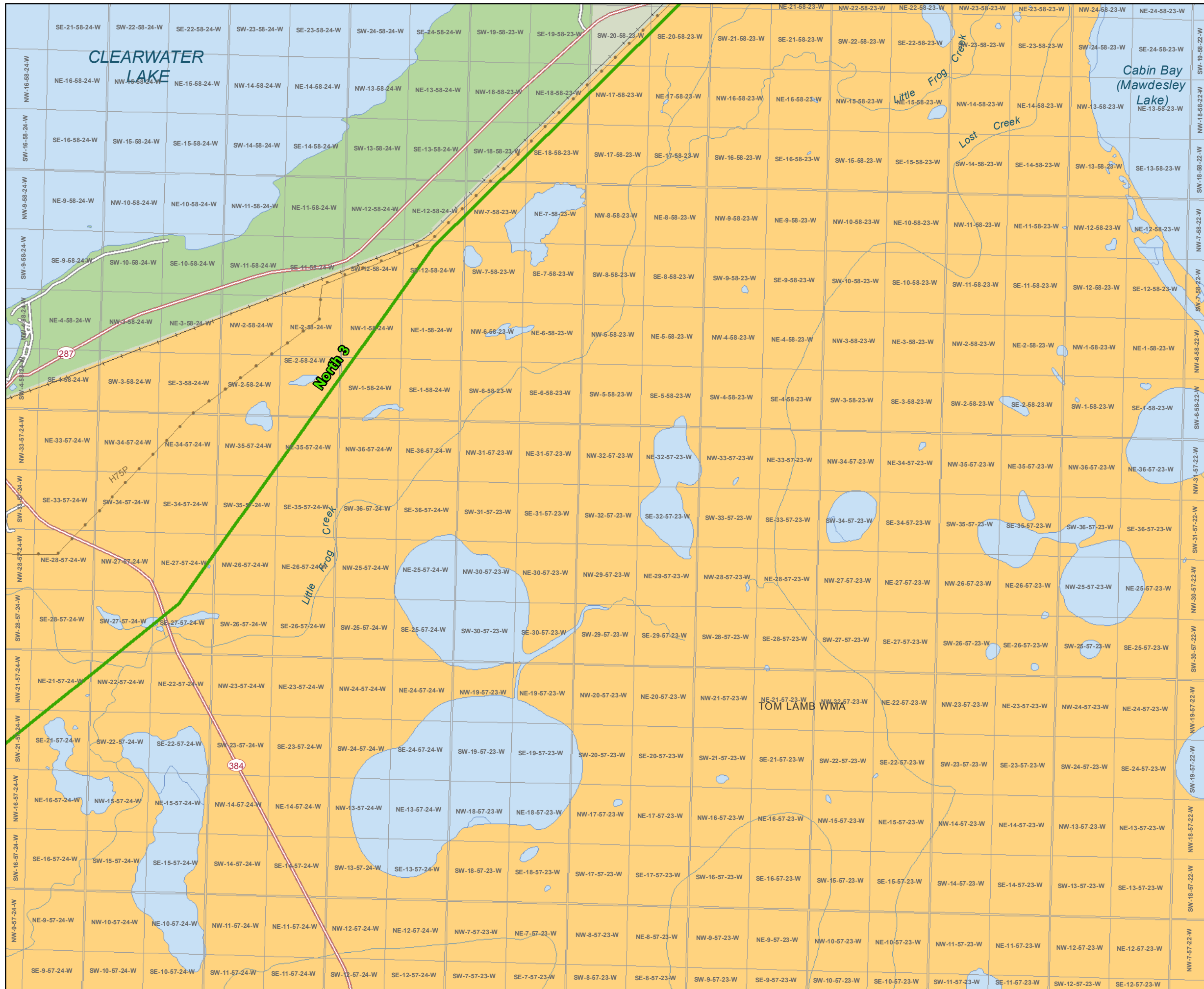
Landbase

- Community
- Provincial Highway
- Provincial Road
- Municipal Road
- Active Railway
- Abandoned Railway
- City / Town
- Rural Municipality
- First Nation
- National/Provincial Park
- Wildlife Management Area
- Treed Area

Coordinate System: UTM Zone 14N NAD83
 Data Source: MBHydro, ProvMB, NRCAN
 Date Created: November 08, 2013



Construction Zones Map Folio North 3



Bipole III Transmission Project

Project Infrastructure

- Final Preferred Route
- Construction Zone Transition Point
- Keewatinow Converter Station
- AC Collector Lines
- Ground Electrode Line
- Ground Electrode Site
- Construction Power Line (KN36)
- Construction Power Station
- Manitoba Hydro and Contractor Work Area Site
- Construction Camp Site
- Henday Storage
- Limestone Stores Area

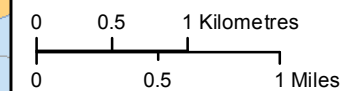
Infrastructure

- Converter Station
- Generating Station
- Bipoles I and II
- Transmission Line
- Electrical Station

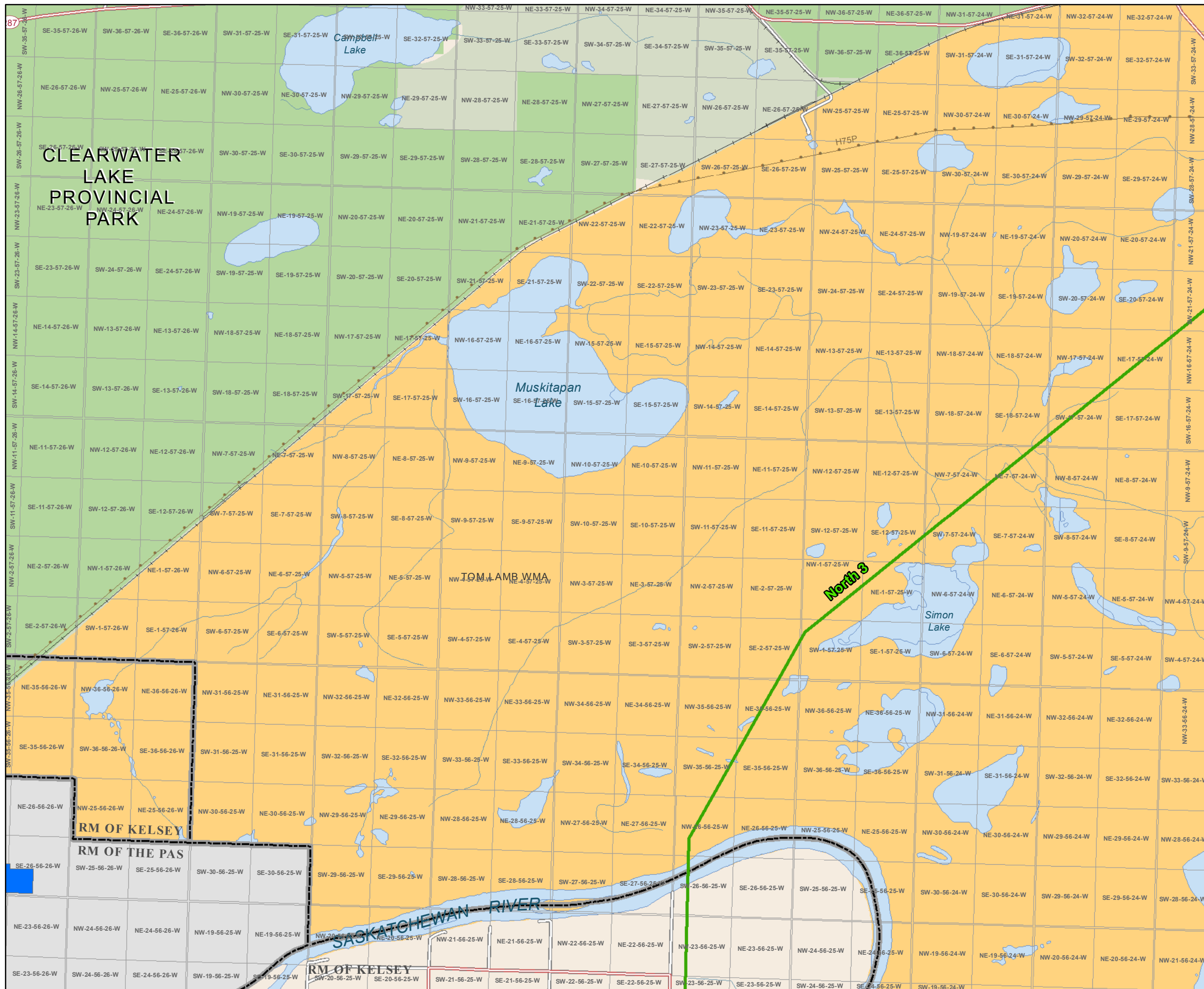
Landbase

- Community
- Provincial Highway
- Provincial Road
- Municipal Road
- Active Railway
- Abandoned Railway
- City / Town
- Rural Municipality
- First Nation
- National/Provincial Park
- Wildlife Management Area
- Treed Area

Coordinate System: UTM Zone 14N NAD83
 Data Source: MBHydro, ProvMB, NRCAN
 Date Created: November 08, 2013



Construction Zones Map Folio North 3



Bipole III Transmission Project

Project Infrastructure

- Final Preferred Route
- Construction Zone Transition Point
- Keewatinow Converter Station
- AC Collector Lines
- Ground Electrode Line
- Ground Electrode Site
- Construction Power Line (KN36)
- Construction Power Station
- Manitoba Hydro and Contractor Work Area Site
- Construction Camp Site
- Henday Storage
- Limestone Stores Area

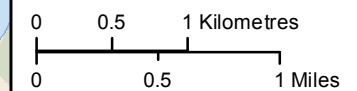
Infrastructure

- Converter Station
- Generating Station
- Bipoles I and II
- Transmission Line
- Electrical Station

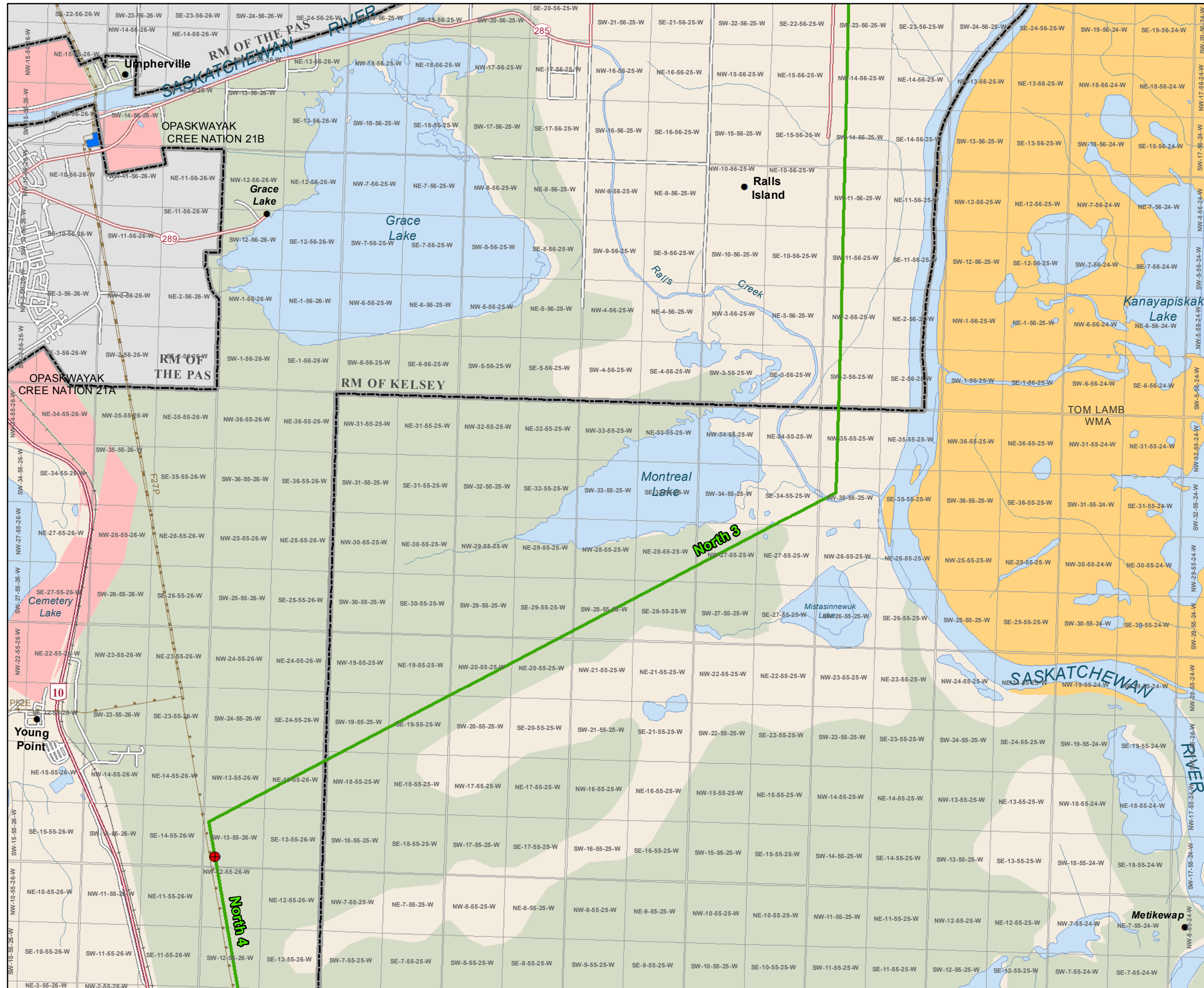
Landbase

- Community
- Provincial Highway
- Provincial Road
- Municipal Road
- Active Railway
- Abandoned Railway
- City / Town
- Rural Municipality
- First Nation
- National/Provincial Park
- Wildlife Management Area
- Treed Area

Coordinate System: UTM Zone 14N NAD83
 Data Source: MBHydro, ProvMB, NRCAN
 Date Created: November 08, 2013



Construction Zones Map Folio North 3 / North 4



Bipole III Transmission Project

Project Infrastructure

- Final Preferred Route
- Construction Zone Transition Point
- Keewatinow Converter Station
- AC Collector Lines
- Ground Electrode Line
- Ground Electrode Site
- Construction Power Line (KN36)
- Construction Power Station
- Manitoba Hydro and Contractor Work Area Site
- Construction Camp Site
- Henday Storage
- Limestone Stores Area

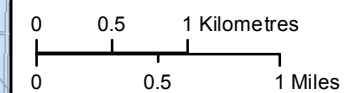
Infrastructure

- Converter Station
- Generating Station
- Bipoles I and II
- Transmission Line
- Electrical Station

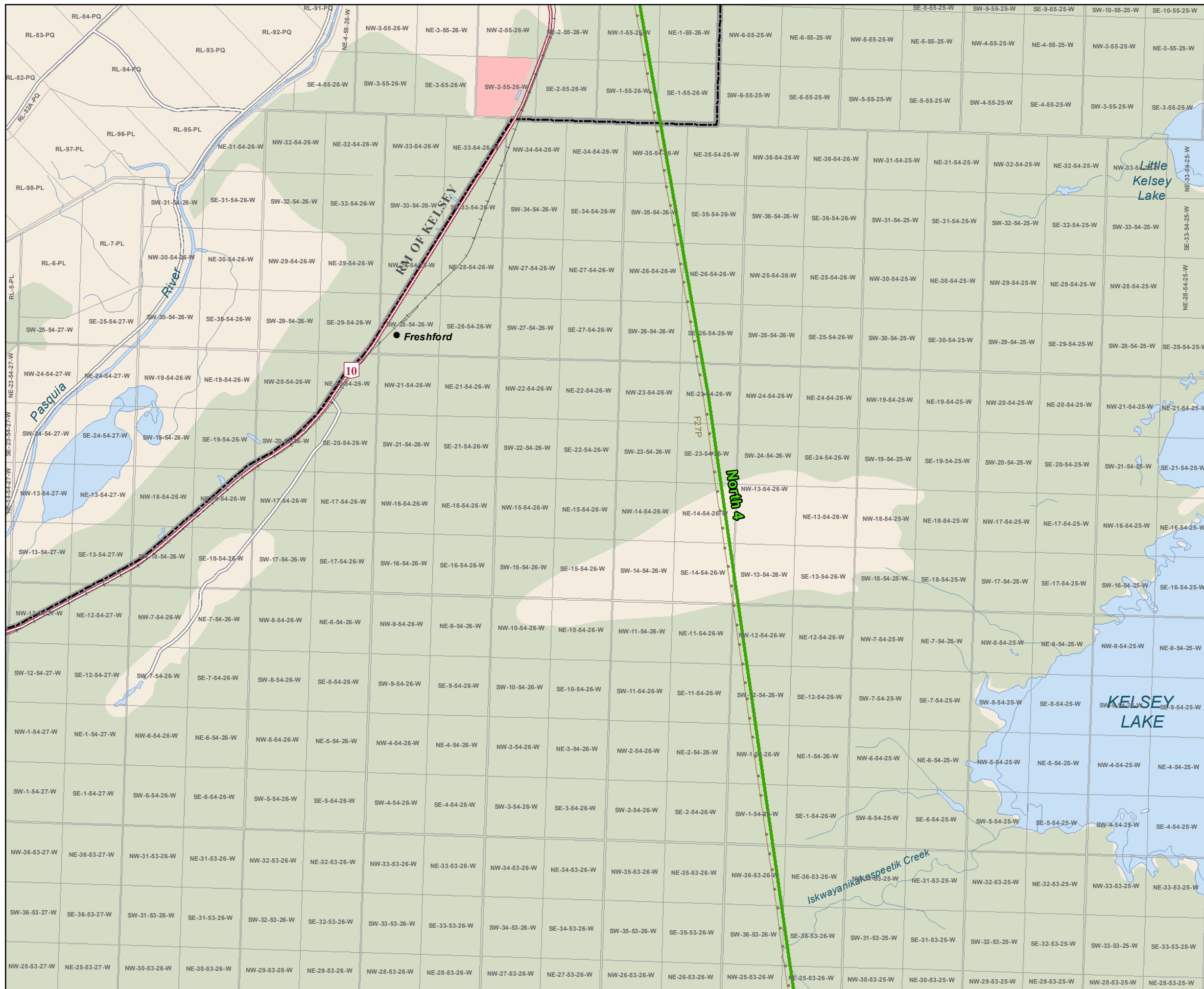
Landbase

- Community
- Provincial Highway
- Provincial Road
- Municipal Road
- Active Railway
- Abandoned Railway
- City / Town
- Rural Municipality
- First Nation
- National/Provincial Park
- Wildlife Management Area
- Treed Area

Coordinate System: UTM Zone 14N NAD83
 Data Source: MBHydro, ProvMB, NRCAN
 Date Created: November 08, 2013



Construction Zones Map Folio North 4



Bipole III Transmission Project

Project Infrastructure

- Final Preferred Route
- Construction Zone Transition Point
- Keewatinow Converter Station
- AC Collector Lines
- Ground Electrode Line
- Ground Electrode Site
- Construction Power Line (KN36)
- Construction Power Station
- Manitoba Hydro and Contractor Work Area Site
- Construction Camp Site
- Henday Storage
- Limestone Stores Area

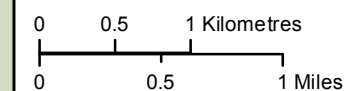
Infrastructure

- Converter Station
- Generating Station
- Bipoles I and II
- Transmission Line
- Electrical Station

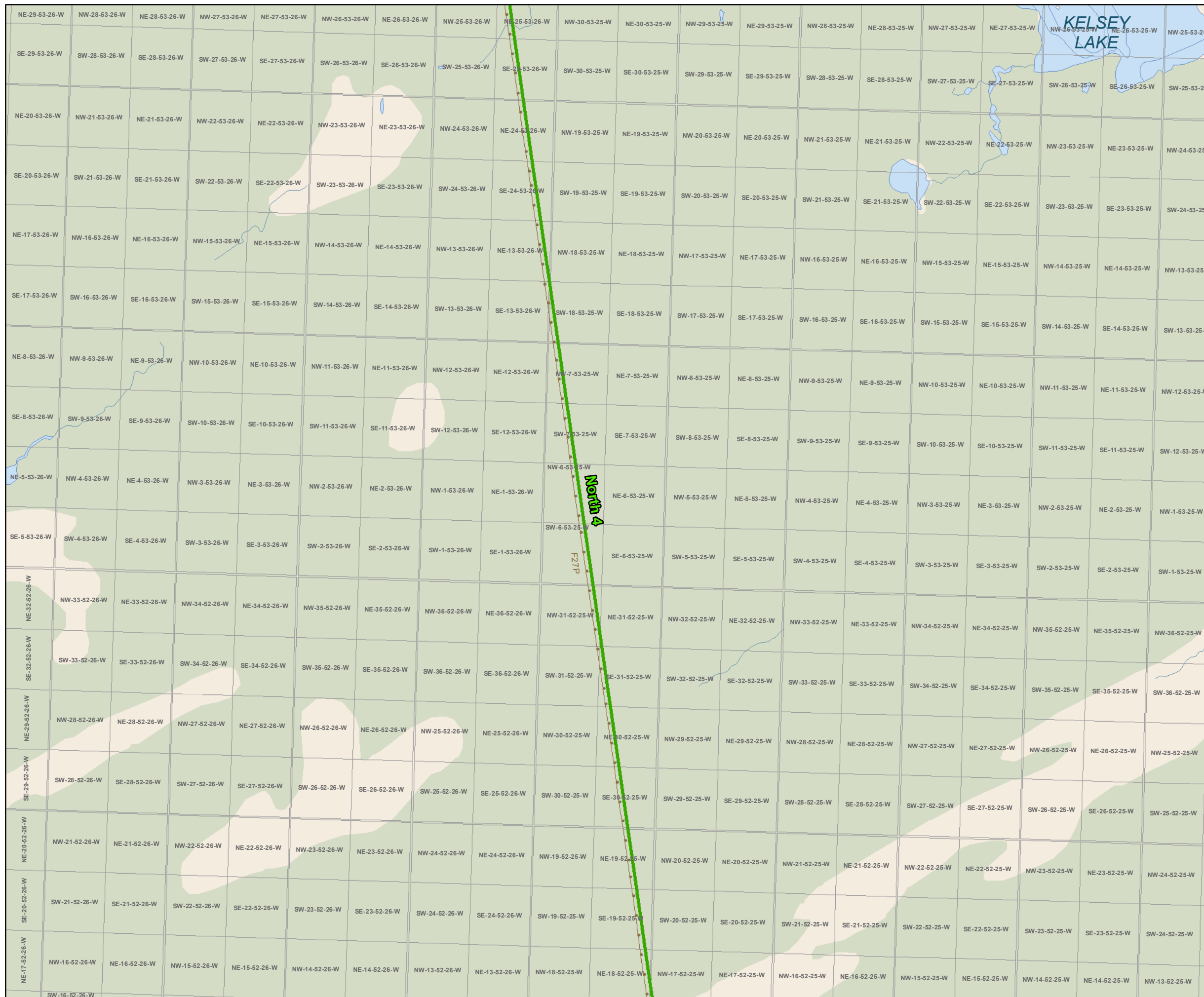
Landbase

- Community
- Provincial Highway
- Provincial Road
- Municipal Road
- Active Railway
- Abandoned Railway
- City / Town
- Rural Municipality
- First Nation
- National/Provincial Park
- Wildlife Management Area
- Treed Area

Coordinate System: UTM Zone 14N NAD83
 Data Source: MBHydro, ProvMB, NRCAN
 Date Created: November 08, 2013



Construction Zones Map Folio North 4



Bipole III Transmission Project

Project Infrastructure

- Final Preferred Route
- Construction Zone Transition Point
- Keewatinow Converter Station
- AC Collector Lines
- Ground Electrode Line
- Ground Electrode Site
- Construction Power Line (KN36)
- Construction Power Station
- Manitoba Hydro and Contractor Work Area Site
- Construction Camp Site
- Henday Storage
- Limestone Stores Area

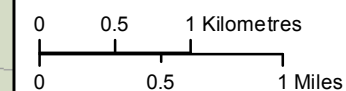
Infrastructure

- Converter Station
- Generating Station
- Bipoles I and II
- Transmission Line
- Electrical Station

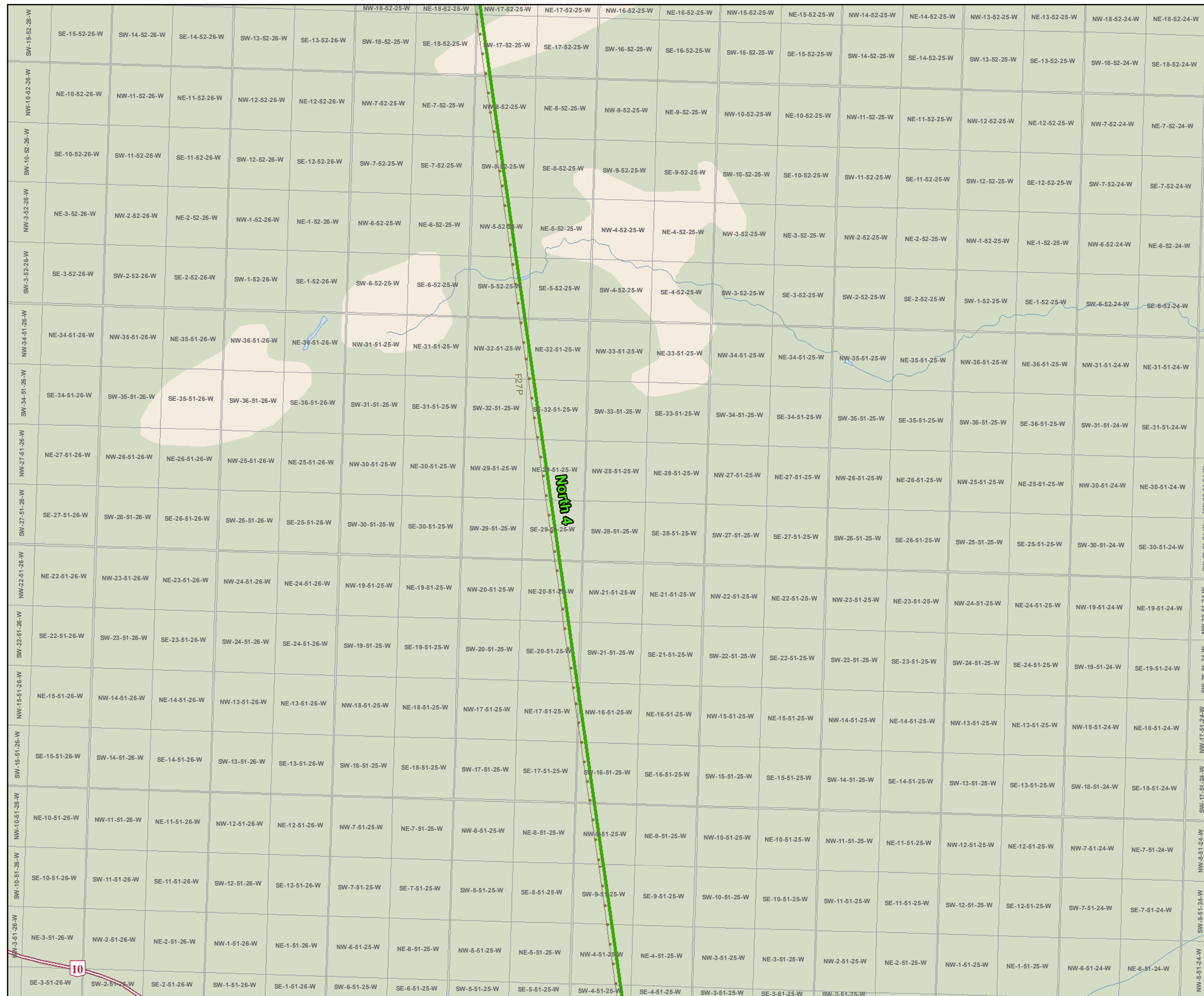
Landbase

- Community
- Provincial Highway
- Provincial Road
- Municipal Road
- Active Railway
- Abandoned Railway
- City / Town
- Rural Municipality
- First Nation
- National/Provincial Park
- Wildlife Management Area
- Treed Area

Coordinate System: UTM Zone 14N NAD83
 Data Source: MBHydro, ProvMB, NRCAN
 Date Created: November 08, 2013



Construction Zones Map Folio North 4



Bipole III Transmission Project

Project Infrastructure

- Final Preferred Route
- Construction Zone Transition Point
- Keewatinow Converter Station
- AC Collector Lines
- Ground Electrode Line
- Ground Electrode Site
- Construction Power Line (KN36)
- Construction Power Station
- Manitoba Hydro and Contractor Work Area Site
- Construction Camp Site
- Henday Storage
- Limestone Stores Area

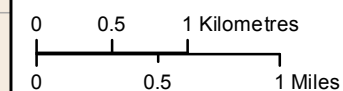
Infrastructure

- Converter Station
- Generating Station
- Bipoles I and II
- Transmission Line
- Electrical Station

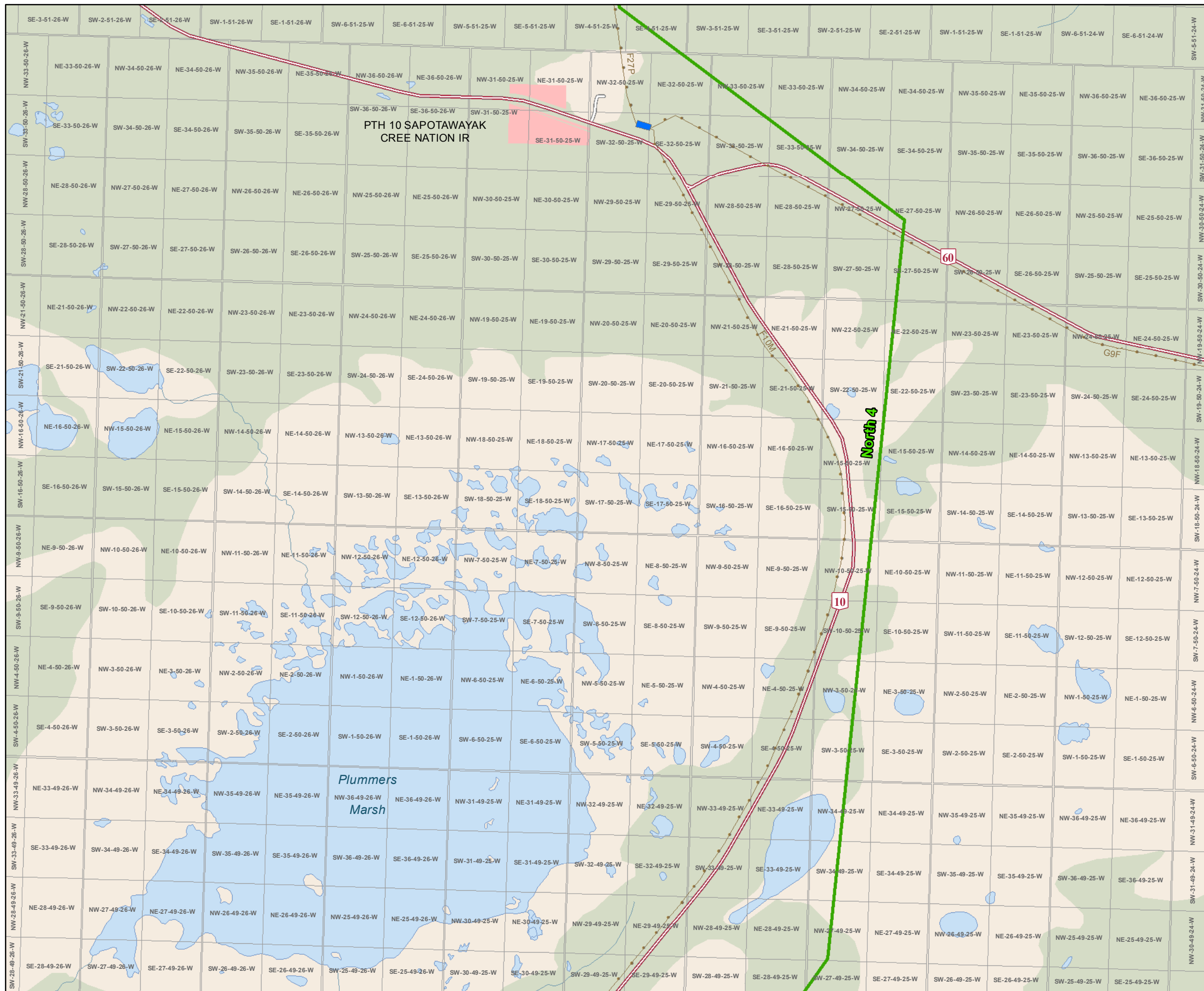
Landbase

- Community
- Provincial Highway
- Provincial Road
- Municipal Road
- Active Railway
- Abandoned Railway
- City / Town
- Rural Municipality
- First Nation
- National/Provincial Park
- Wildlife Management Area
- Treed Area

Coordinate System: UTM Zone 14N NAD83
 Data Source: MBHydro, ProvMB, NRCAN
 Date Created: November 08, 2013



Construction Zones Map Folio North 4



Bipole III Transmission Project

Project Infrastructure

- Final Preferred Route
- Construction Zone Transition Point
- Keewatinow Converter Station
- AC Collector Lines
- Ground Electrode Line
- Ground Electrode Site
- Construction Power Line (KN36)
- Construction Power Station
- Manitoba Hydro and Contractor Work Area Site
- Construction Camp Site
- Henday Storage
- Limestone Stores Area

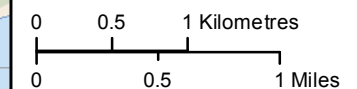
Infrastructure

- Converter Station
- Generating Station
- Bipoles I and II
- Transmission Line
- Electrical Station

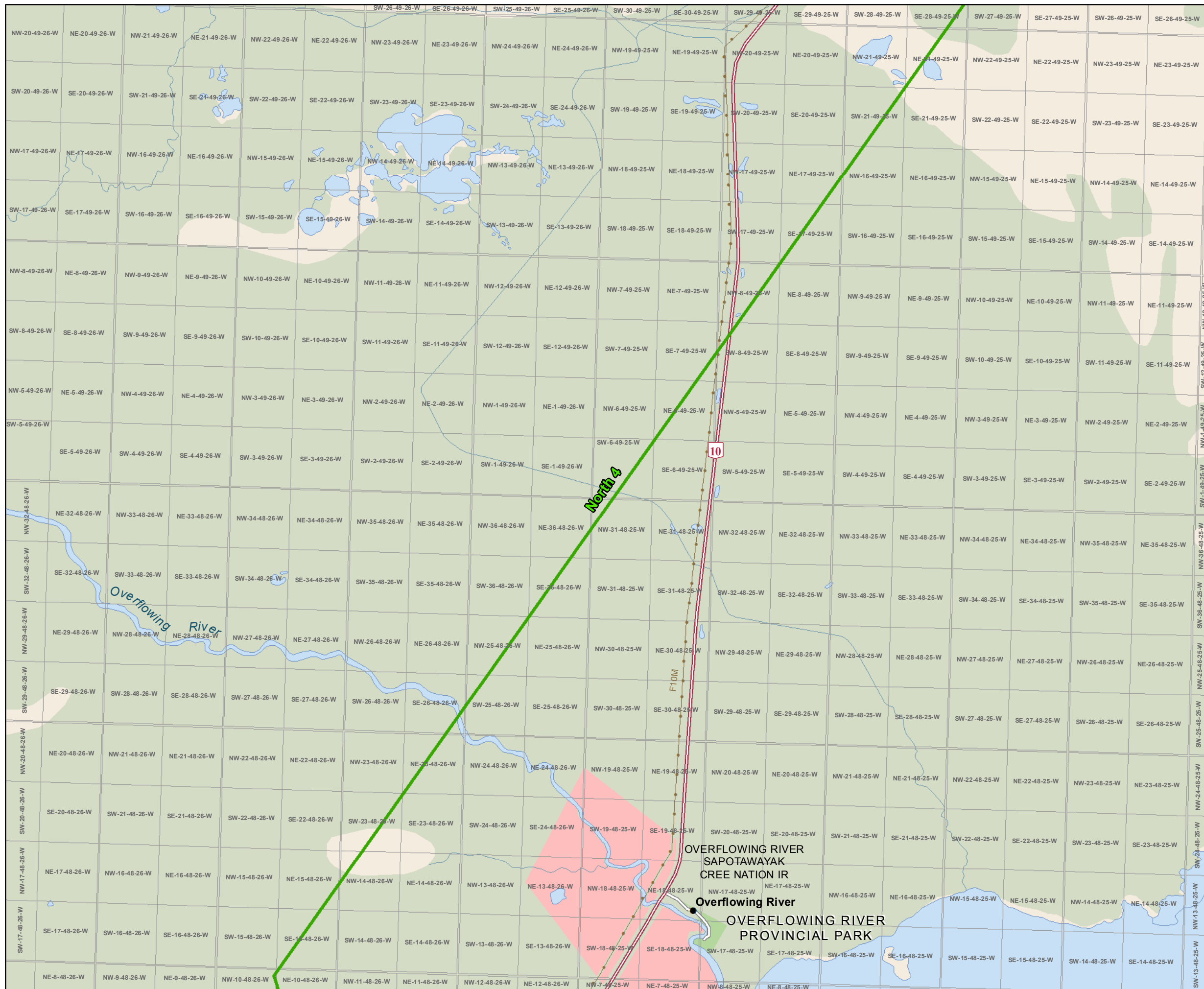
Landbase

- Community
- Provincial Highway
- Provincial Road
- Municipal Road
- Active Railway
- Abandoned Railway
- City / Town
- Rural Municipality
- First Nation
- National/Provincial Park
- Wildlife Management Area
- Treed Area

Coordinate System: UTM Zone 14N NAD83
 Data Source: MBHydro, ProvMB, NRCAN
 Date Created: November 08, 2013



Construction Zones Map Folio North 4



Bipole III Transmission Project

Project Infrastructure

- Final Preferred Route
- Construction Zone Transition Point
- Keewatinow Converter Station
- AC Collector Lines
- Ground Electrode Line
- Ground Electrode Site
- Construction Power Line (KN36)
- Construction Power Station
- Manitoba Hydro and Contractor Work Area Site
- Construction Camp Site
- Henday Storage
- Limestone Stores Area

Infrastructure

- Converter Station
- Generating Station
- Bipoles I and II
- Transmission Line
- Electrical Station

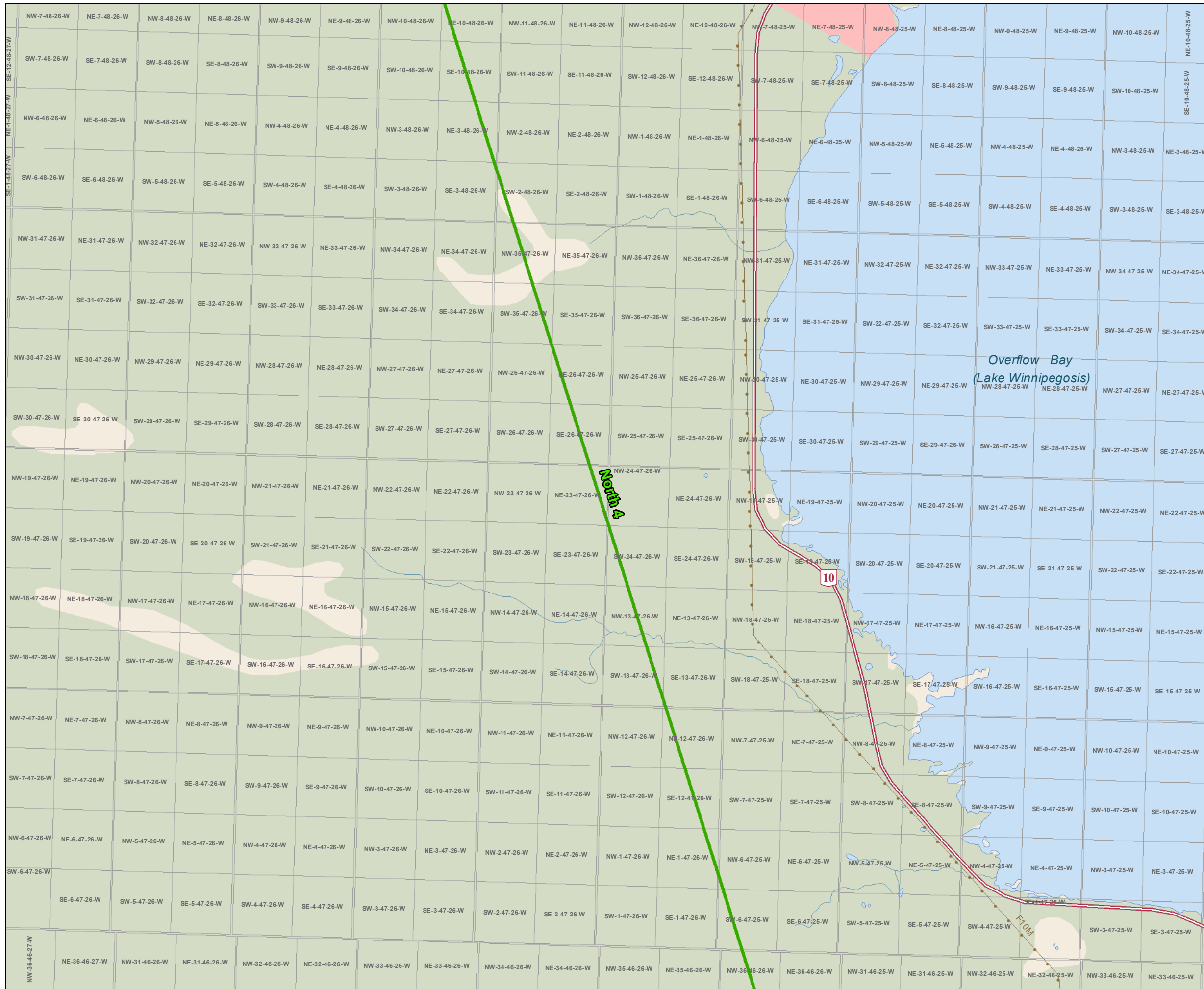
Landbase

- Community
- Provincial Highway
- Provincial Road
- Municipal Road
- Active Railway
- Abandoned Railway
- City / Town
- Rural Municipality
- First Nation
- National/Provincial Park
- Wildlife Management Area
- Treed Area

Coordinate System: UTM Zone 14N NAD83
 Data Source: MBHydro, ProvMB, NRCAN
 Date Created: November 08, 2013



Construction Zones Map Folio North 4



Bipole III Transmission Project

Project Infrastructure

- Final Preferred Route
- Construction Zone Transition Point
- Keewatinow Converter Station
- AC Collector Lines
- Ground Electrode Line
- Ground Electrode Site
- Construction Power Line (KN36)
- Construction Power Station
- Manitoba Hydro and Contractor Work Area Site
- Construction Camp Site
- Henday Storage
- Limestone Stores Area

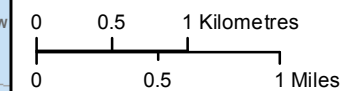
Infrastructure

- Converter Station
- Generating Station
- Bipoles I and II
- Transmission Line
- Electrical Station

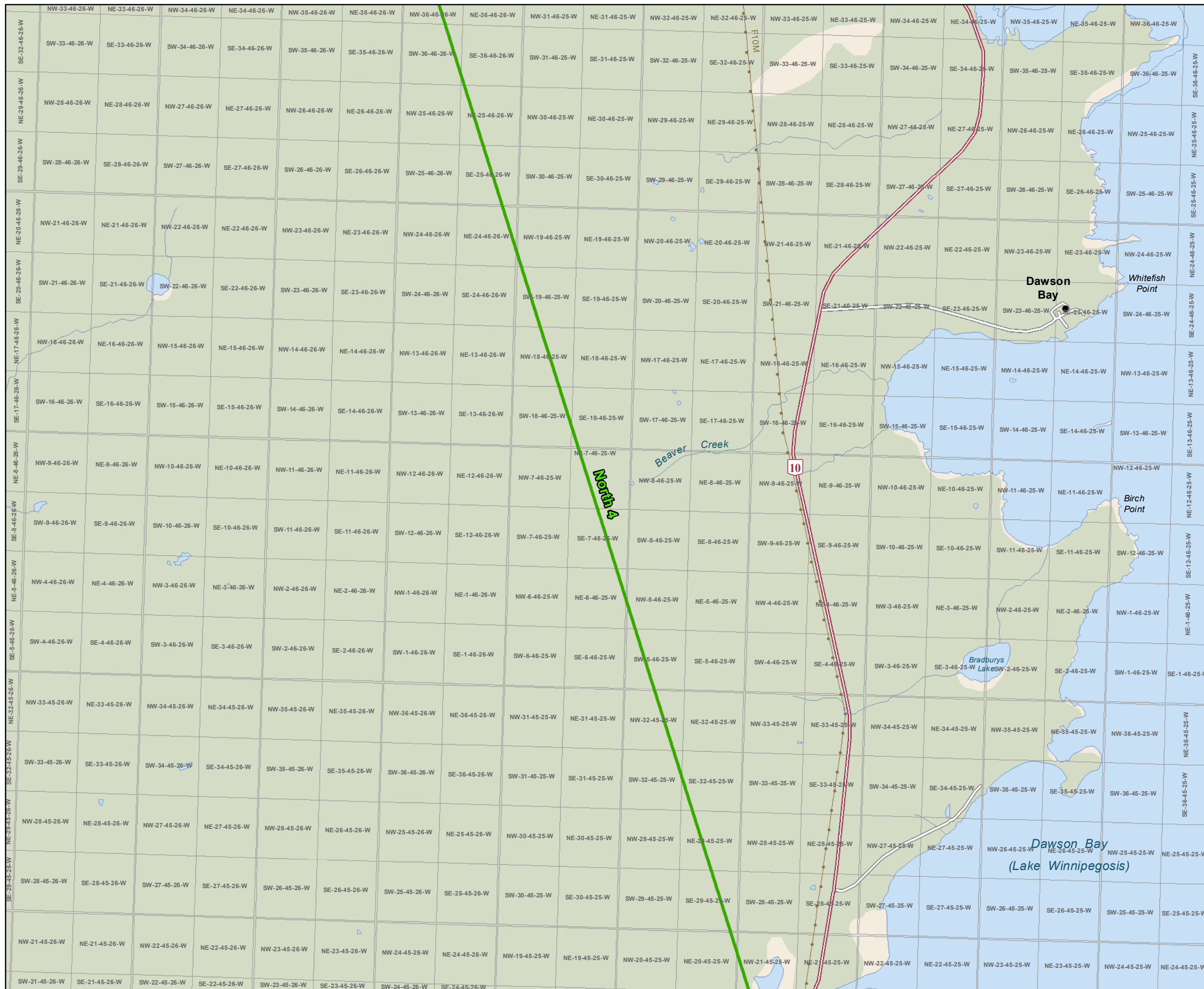
Landbase

- Community
- Provincial Highway
- Provincial Road
- Municipal Road
- Active Railway
- Abandoned Railway
- City / Town
- Rural Municipality
- First Nation
- National/Provincial Park
- Wildlife Management Area
- Treed Area

Coordinate System: UTM Zone 14N NAD83
 Data Source: MBHydro, ProvMB, NRCAN
 Date Created: November 08, 2013



Construction Zones Map Folio North 4



Bipole III Transmission Project

Project Infrastructure

- Final Preferred Route
- Construction Zone Transition Point
- Keewatinow Converter Station
- AC Collector Lines
- Ground Electrode Line
- Ground Electrode Site
- Construction Power Line (KN36)
- Construction Power Station
- Manitoba Hydro and Contractor Work Area Site
- Construction Camp Site
- Henday Storage
- Limestone Stores Area

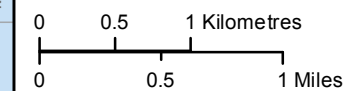
Infrastructure

- Converter Station
- Generating Station
- Bipoles I and II
- Transmission Line
- Electrical Station

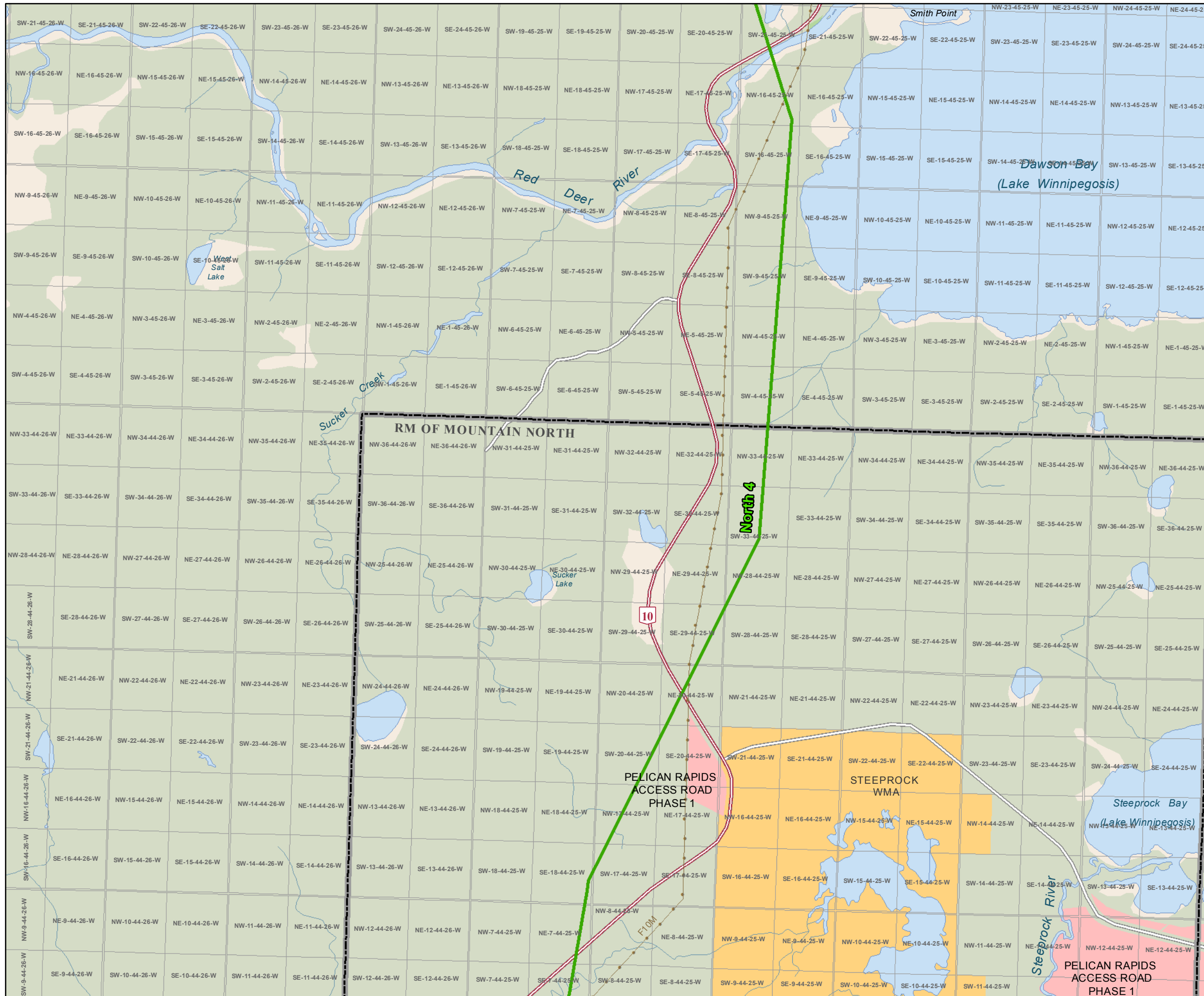
Landbase

- Community
- Provincial Highway
- Provincial Road
- Municipal Road
- Active Railway
- Abandoned Railway
- City / Town
- Rural Municipality
- First Nation
- National/Provincial Park
- Wildlife Management Area
- Treed Area

Coordinate System: UTM Zone 14N NAD83
 Data Source: MBHydro, ProvMB, NRCAN
 Date Created: November 08, 2013



Construction Zones Map Folio North 4



Bipole III Transmission Project

Project Infrastructure

- Final Preferred Route
- Construction Zone Transition Point
- Keewatinow Converter Station
- AC Collector Lines
- Ground Electrode Line
- Ground Electrode Site
- Construction Power Line (KN36)
- Construction Power Station
- Manitoba Hydro and Contractor Work Area Site
- Construction Camp Site
- Henday Storage
- Limestone Stores Area

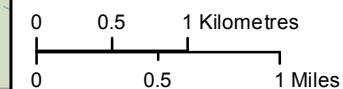
Infrastructure

- Converter Station
- Generating Station
- Bipoles I and II
- Transmission Line
- Electrical Station

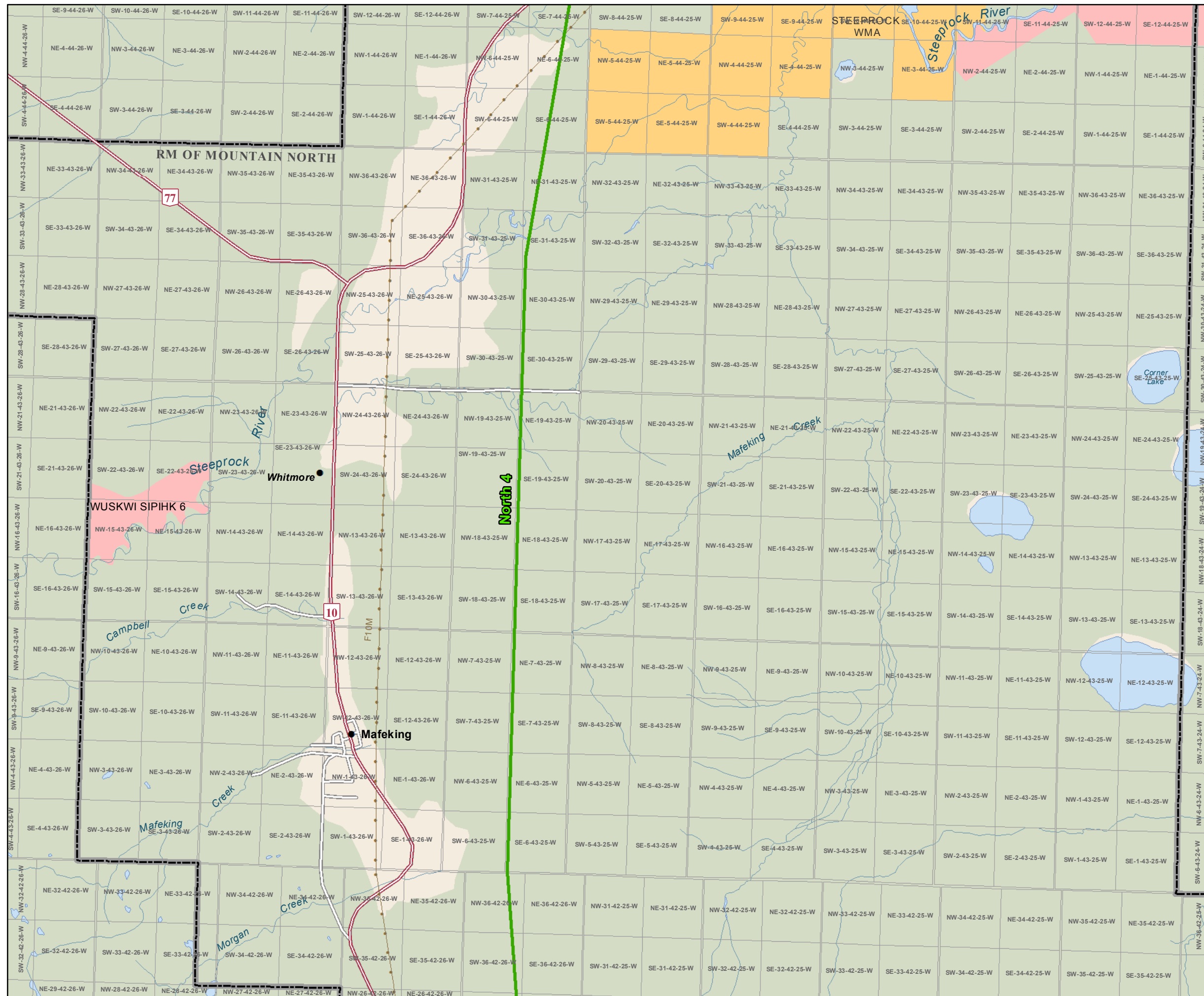
Landbase

- Community
- Provincial Highway
- Provincial Road
- Municipal Road
- Active Railway
- Abandoned Railway
- City / Town
- Rural Municipality
- First Nation
- National/Provincial Park
- Wildlife Management Area
- Treed Area

Coordinate System: UTM Zone 14N NAD83
 Data Source: MBHydro, ProvMB, NRCAN
 Date Created: November 08, 2013



Construction Zones Map Folio North 4



Bipole III Transmission Project

Project Infrastructure

- Final Preferred Route
- Construction Zone Transition Point
- Keewatinow Converter Station
- AC Collector Lines
- Ground Electrode Line
- Ground Electrode Site
- Construction Power Line (KN36)
- Construction Power Station
- Manitoba Hydro and Contractor Work Area Site
- Construction Camp Site
- Henday Storage
- Limestone Stores Area

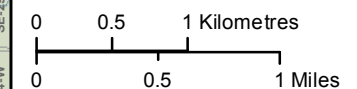
Infrastructure

- Converter Station
- Generating Station
- Bipoles I and II
- Transmission Line
- Electrical Station

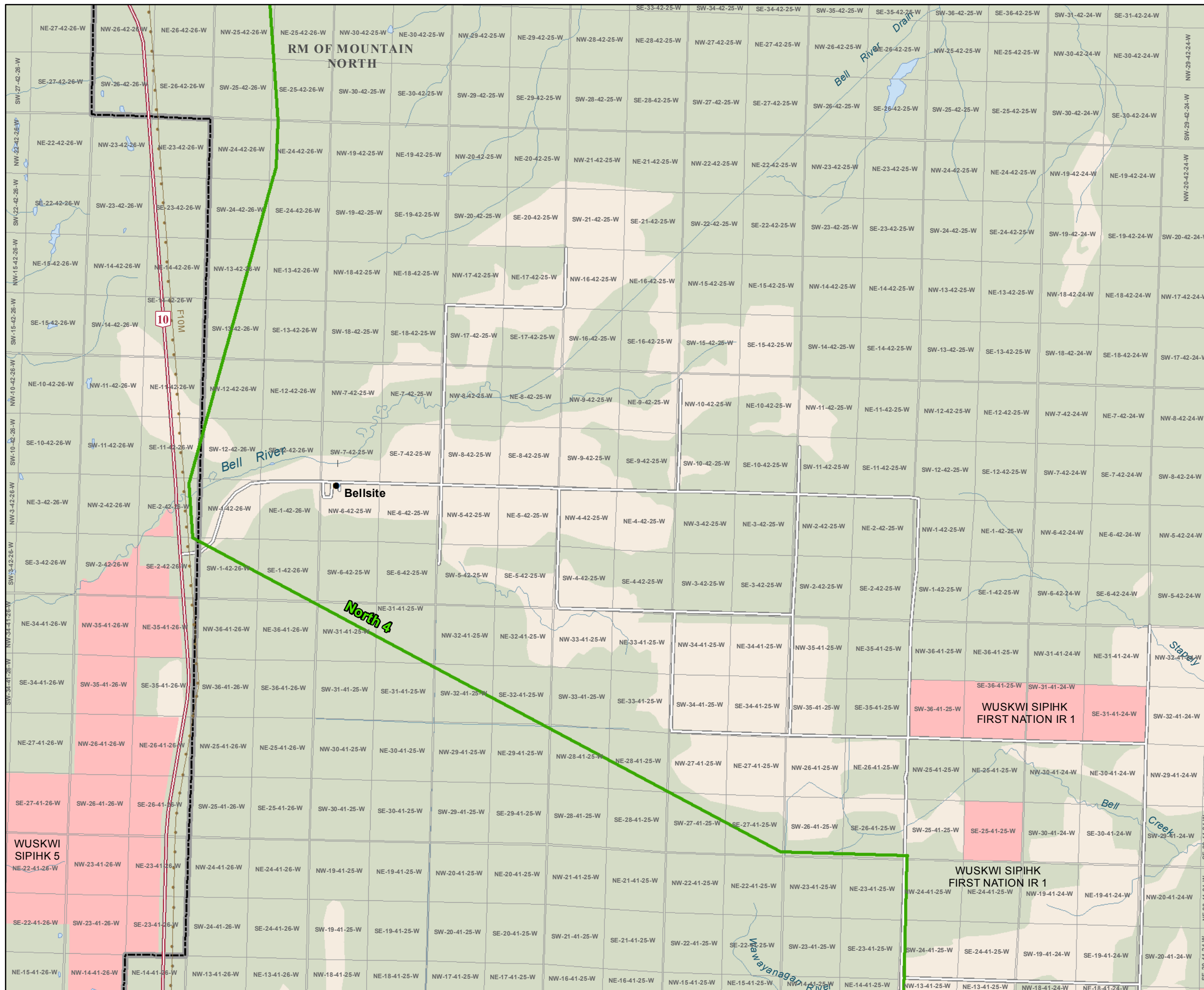
Landbase

- Community
- Provincial Highway
- Provincial Road
- Municipal Road
- Active Railway
- Abandoned Railway
- City / Town
- Rural Municipality
- First Nation
- National/Provincial Park
- Wildlife Management Area
- Treed Area

Coordinate System: UTM Zone 14N NAD83
 Data Source: MBHydro, ProvMB, NRCAN
 Date Created: November 08, 2013



Construction Zones Map Folio North 4



Bipole III Transmission Project

Project Infrastructure

- Final Preferred Route
- Construction Zone Transition Point
- Keewatinow Converter Station
- AC Collector Lines
- Ground Electrode Line
- Ground Electrode Site
- Construction Power Line (KN36)
- Construction Power Station
- Manitoba Hydro and Contractor Work Area Site
- Construction Camp Site
- Henday Storage
- Limestone Stores Area

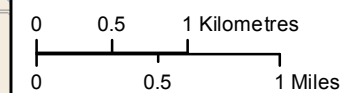
Infrastructure

- Converter Station
- Generating Station
- Bipoles I and II
- Transmission Line
- Electrical Station

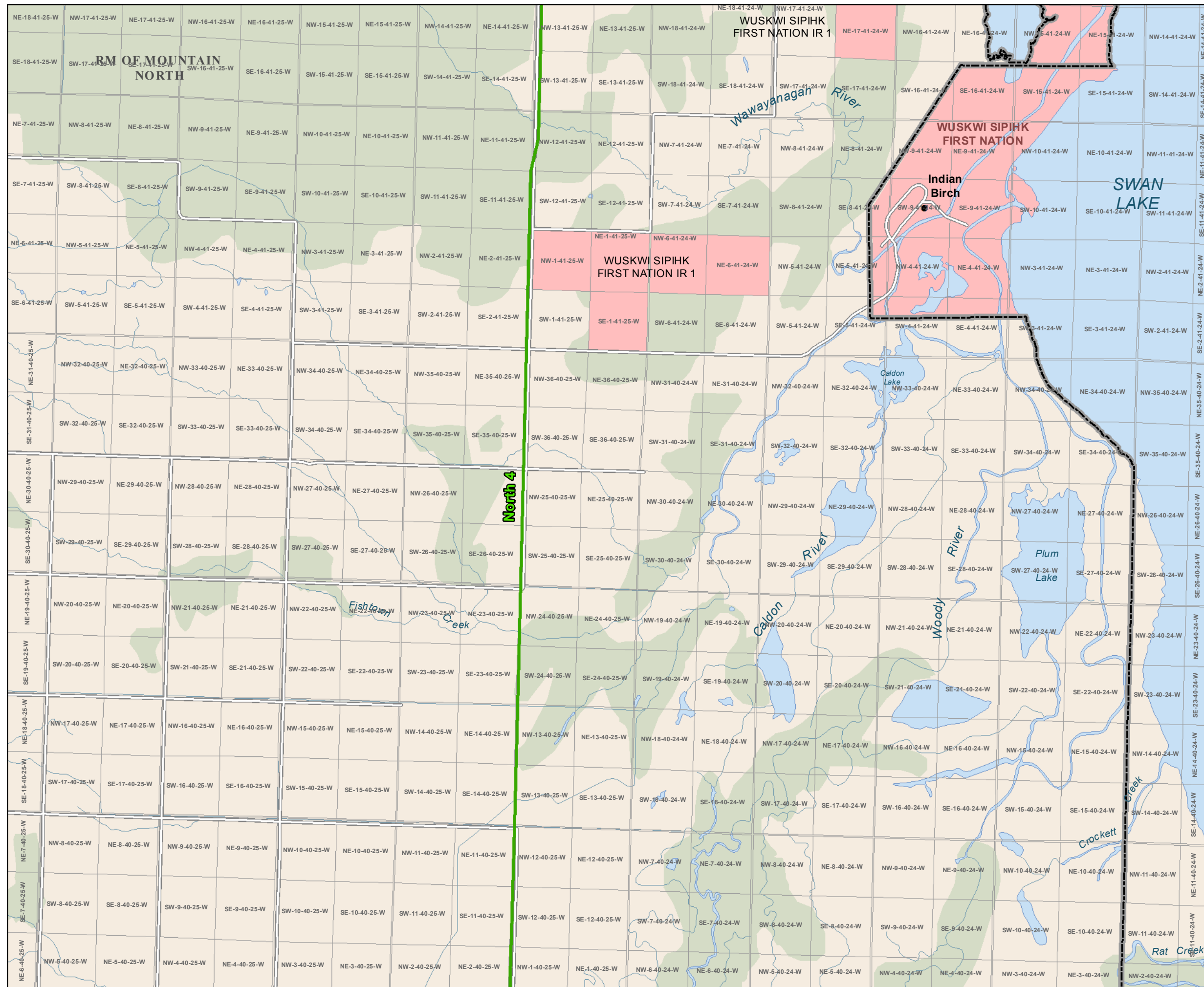
Landbase

- Community
- Provincial Highway
- Provincial Road
- Municipal Road
- Active Railway
- Abandoned Railway
- City / Town
- Rural Municipality
- First Nation
- National/Provincial Park
- Wildlife Management Area
- Treed Area

Coordinate System: UTM Zone 14N NAD83
 Data Source: MBHydro, ProvMB, NRCAN
 Date Created: November 08, 2013



Construction Zones Map Folio North 4



Bipole III Transmission Project

Project Infrastructure

- Final Preferred Route
- Construction Zone Transition Point
- Keewatinow Converter Station
- AC Collector Lines
- Ground Electrode Line
- Ground Electrode Site
- Construction Power Line (KN36)
- Construction Power Station
- Manitoba Hydro and Contractor Work Area Site
- Construction Camp Site
- Henday Storage
- Limestone Stores Area

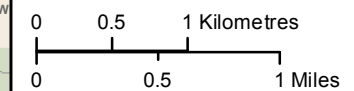
Infrastructure

- Converter Station
- Generating Station
- Bipoles I and II
- Transmission Line
- Electrical Station

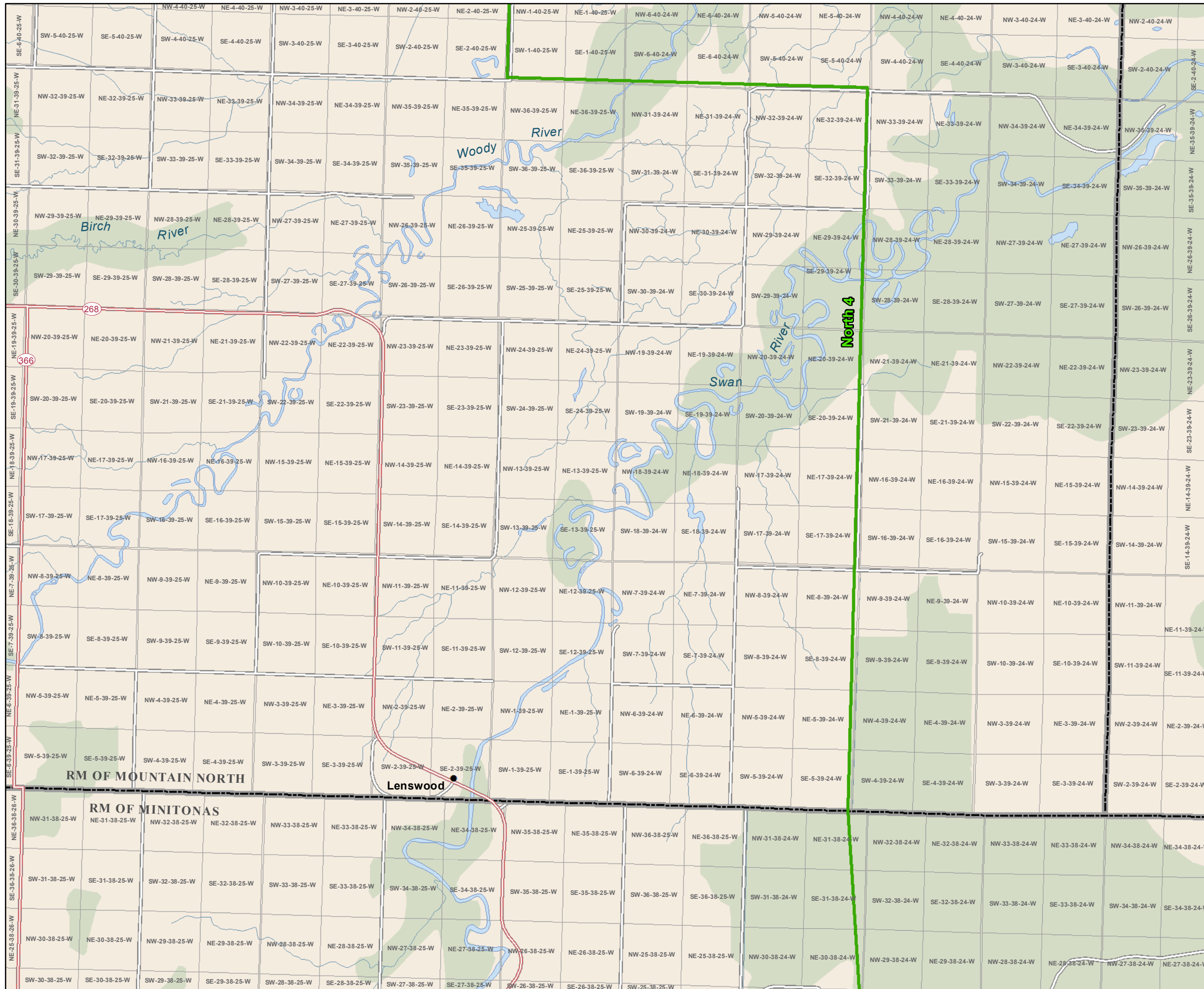
Landbase

- Community
- Provincial Highway
- Provincial Road
- Municipal Road
- Active Railway
- Abandoned Railway
- City / Town
- Rural Municipality
- First Nation
- National/Provincial Park
- Wildlife Management Area
- Treed Area

Coordinate System: UTM Zone 14N NAD83
 Data Source: MBHydro, ProvMB, NRCAN
 Date Created: November 08, 2013



Construction Zones Map Folio North 4



Bipole III Transmission Project

Project Infrastructure

- Final Preferred Route
- Construction Zone Transition Point
- Keewatinow Converter Station
- AC Collector Lines
- Ground Electrode Line
- Ground Electrode Site
- Construction Power Line (KN36)
- Construction Power Station
- Manitoba Hydro and Contractor Work Area Site
- Construction Camp Site
- Henday Storage
- Limestone Stores Area

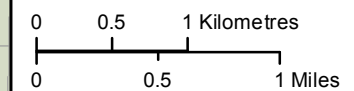
Infrastructure

- Converter Station
- Generating Station
- Bipoles I and II
- Transmission Line
- Electrical Station

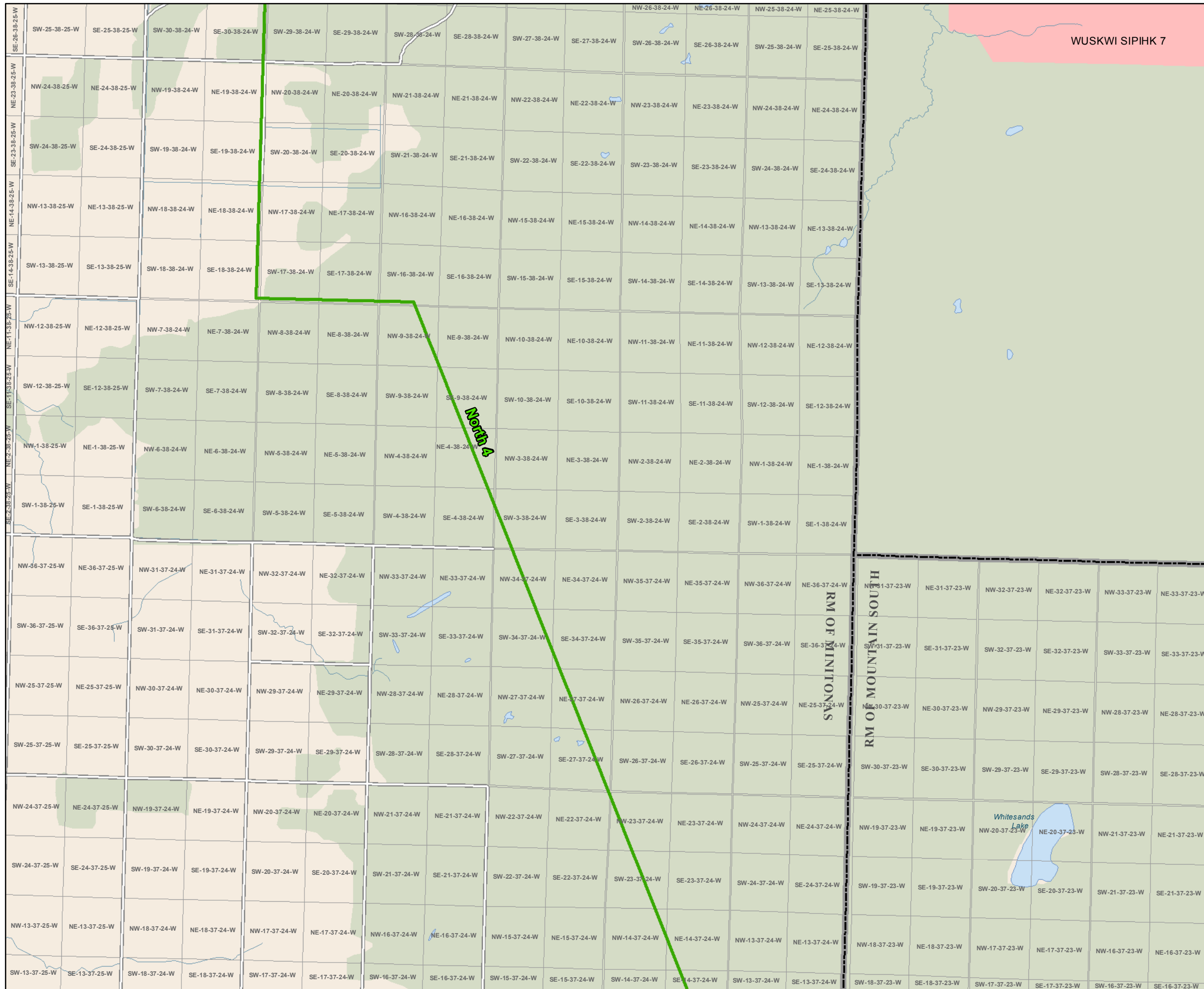
Landbase

- Community
- Provincial Highway
- Provincial Road
- Municipal Road
- Active Railway
- Abandoned Railway
- City / Town
- Rural Municipality
- First Nation
- National/Provincial Park
- Wildlife Management Area
- Treed Area

Coordinate System: UTM Zone 14N NAD83
 Data Source: MBHydro, ProvMB, NRCAN
 Date Created: November 08, 2013



Construction Zones Map Folio North 4



Bipole III Transmission Project

Project Infrastructure

- Final Preferred Route
- Construction Zone Transition Point
- Keewatinow Converter Station
- AC Collector Lines
- Ground Electrode Line
- Ground Electrode Site
- Construction Power Line (KN36)
- Construction Power Station
- Manitoba Hydro and Contractor Work Area Site
- Construction Camp Site
- Henday Storage
- Limestone Stores Area

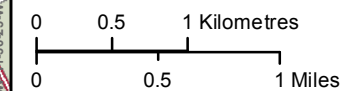
Infrastructure

- Converter Station
- Generating Station
- Bipoles I and II
- Transmission Line
- Electrical Station

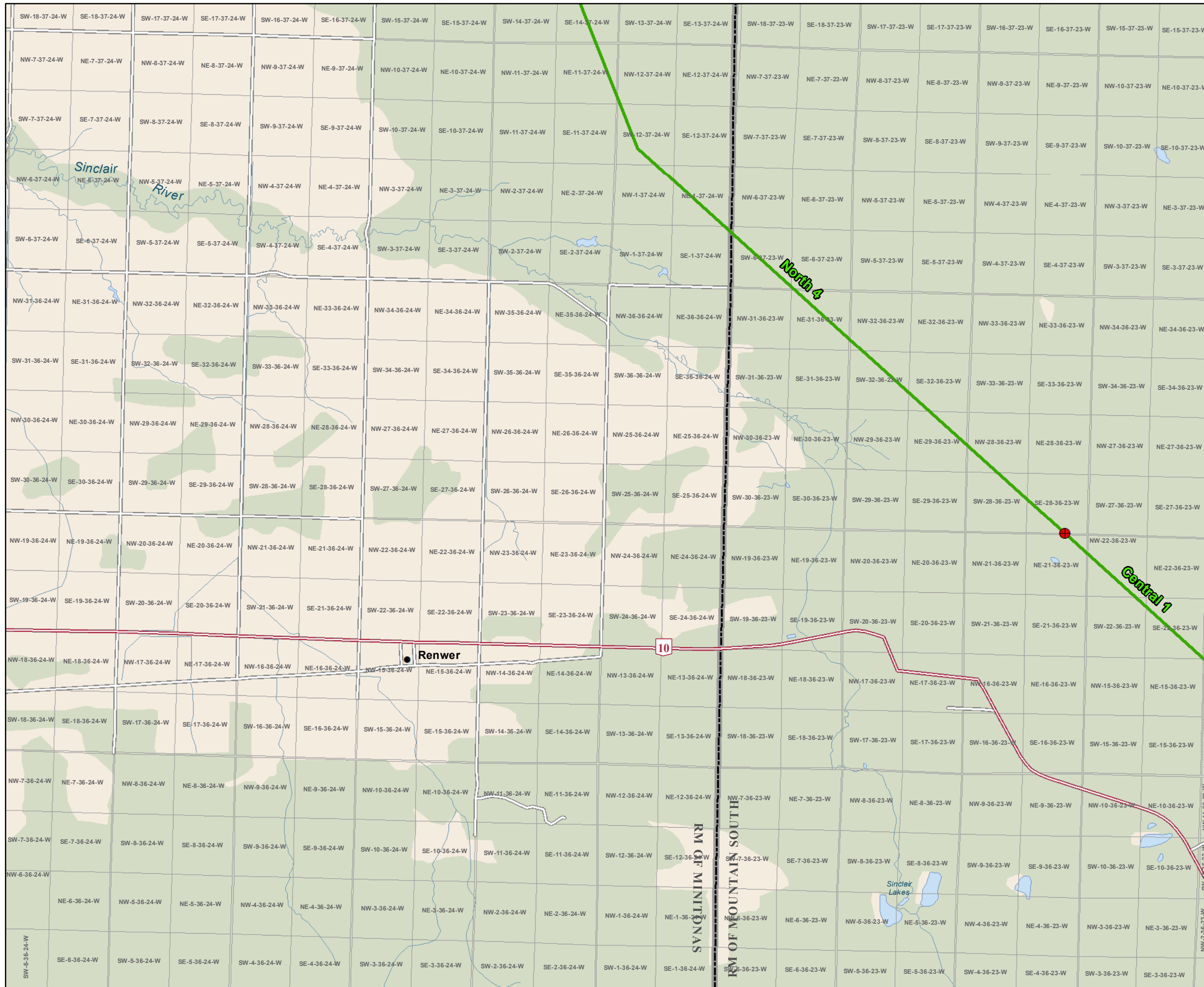
Landbase

- Community
- Provincial Highway
- Provincial Road
- Municipal Road
- Active Railway
- Abandoned Railway
- City / Town
- Rural Municipality
- First Nation
- National/Provincial Park
- Wildlife Management Area
- Treed Area

Coordinate System: UTM Zone 14N NAD83
 Data Source: MBHydro, ProvMB, NRCAN
 Date Created: November 08, 2013



Construction Zones Map Folio North 4 / Central 1



Bipole III Transmission Project

Project Infrastructure

- Final Preferred Route
- Construction Zone Transition Point
- Keewatinow Converter Station
- AC Collector Lines
- Ground Electrode Line
- Ground Electrode Site
- Construction Power Line (KN36)
- Construction Power Station
- Manitoba Hydro and Contractor Work Area Site
- Construction Camp Site
- Henday Storage
- Limestone Stores Area

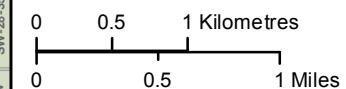
Infrastructure

- Converter Station
- Generating Station
- Bipoles I and II
- Transmission Line
- Electrical Station

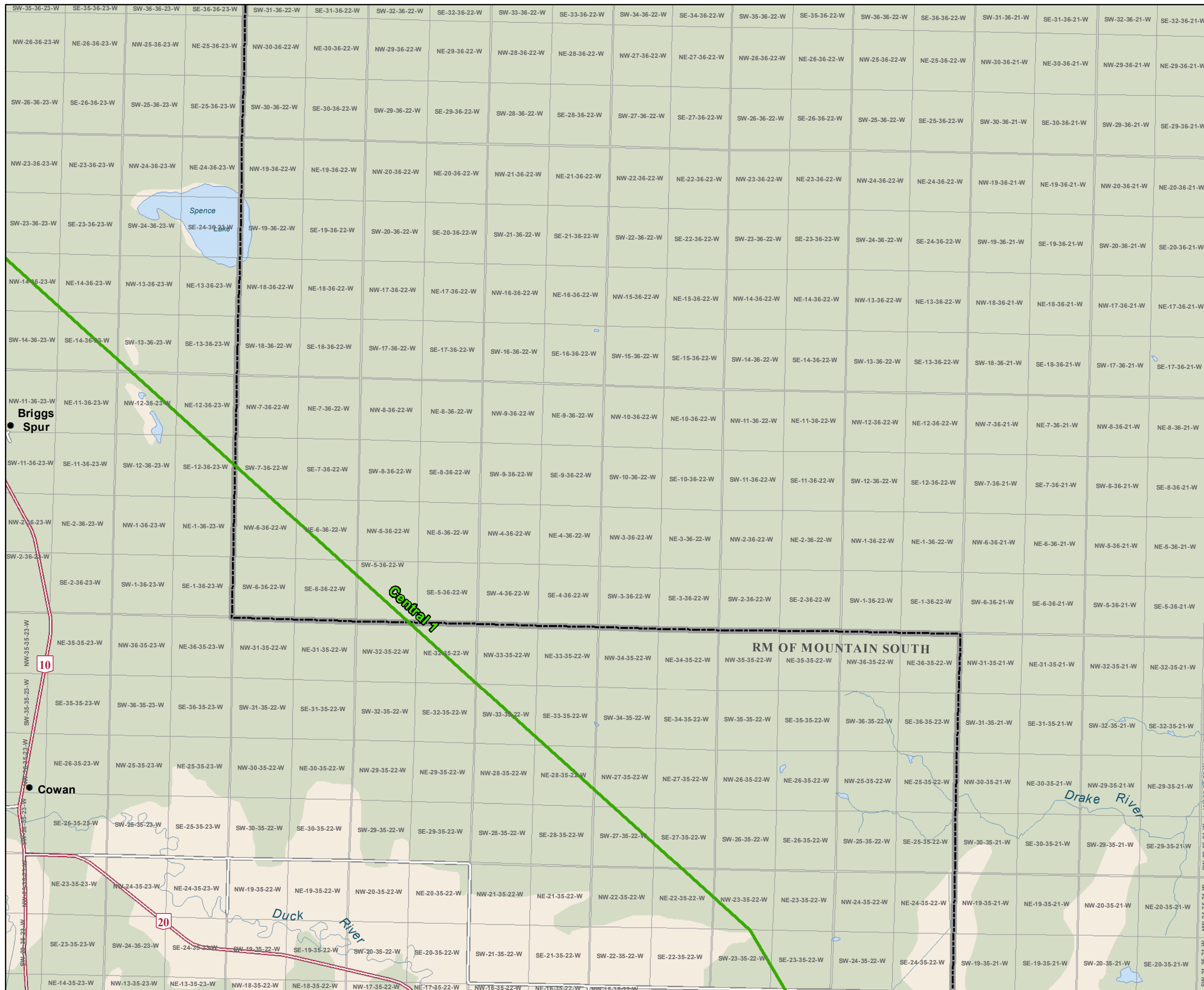
Landbase

- Community
- Provincial Highway
- Provincial Road
- Municipal Road
- Active Railway
- Abandoned Railway
- City / Town
- Rural Municipality
- First Nation
- National/Provincial Park
- Wildlife Management Area
- Treed Area

Coordinate System: UTM Zone 14N NAD83
 Data Source: MBHydro, ProvMB, NRCAN
 Date Created: November 08, 2013



Construction Zones Map Folio Central 1



Bipole III Transmission Project

Project Infrastructure

- Final Preferred Route
- Construction Zone Transition Point
- Keewatinow Converter Station
- AC Collector Lines
- Ground Electrode Line
- Ground Electrode Site
- Construction Power Line (KN36)
- Construction Power Station
- Manitoba Hydro and Contractor Work Area Site
- Construction Camp Site
- Henday Storage
- Limestone Stores Area

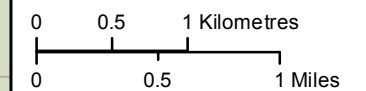
Infrastructure

- Converter Station
- Generating Station
- Bipoles I and II
- Transmission Line
- Electrical Station

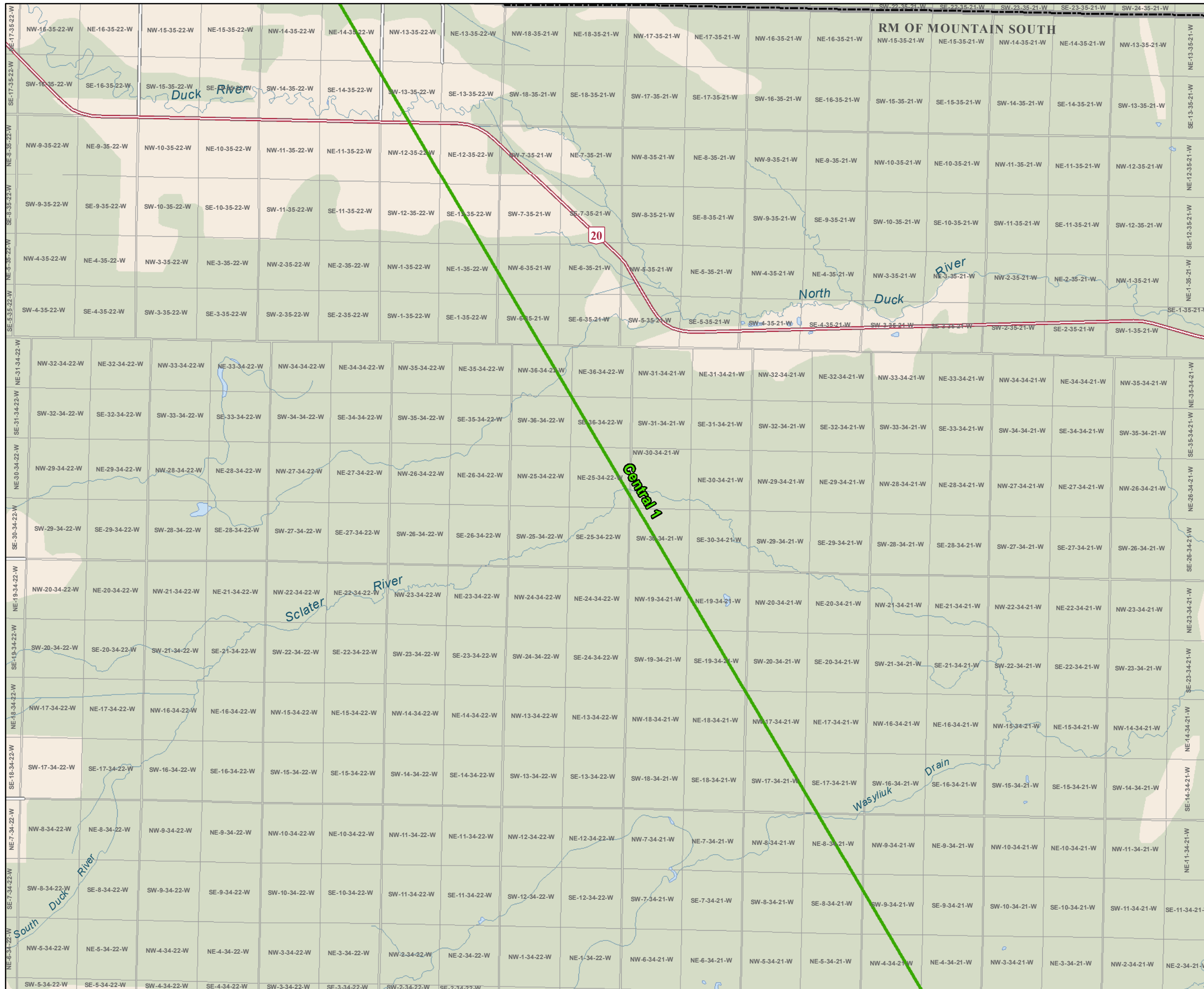
Landbase

- Community
- Provincial Highway
- Provincial Road
- Municipal Road
- Active Railway
- Abandoned Railway
- City / Town
- Rural Municipality
- First Nation
- National/Provincial Park
- Wildlife Management Area
- Treed Area

Coordinate System: UTM Zone 14N NAD83
 Data Source: MBHydro, ProvMB, NRCAN
 Date Created: November 08, 2013



Construction Zones Map Folio Central 1



Bipole III Transmission Project

Project Infrastructure

- Final Preferred Route
- Construction Zone Transition Point
- Keewatinow Converter Station
- AC Collector Lines
- Ground Electrode Line
- Ground Electrode Site
- Construction Power Line (KN36)
- Construction Power Station
- Manitoba Hydro and Contractor Work Area Site
- Construction Camp Site
- Henday Storage
- Limestone Stores Area

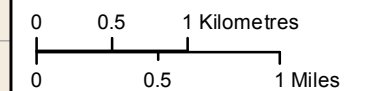
Infrastructure

- Converter Station
- Generating Station
- Bipoles I and II
- Transmission Line
- Electrical Station

Landbase

- Community
- Provincial Highway
- Provincial Road
- Municipal Road
- Active Railway
- Abandoned Railway
- City / Town
- Rural Municipality
- First Nation
- National/Provincial Park
- Wildlife Management Area
- Treed Area

Coordinate System: UTM Zone 14N NAD83
 Data Source: MBHydro, ProvMB, NRCAN
 Date Created: November 08, 2013



Construction Zones Map Folio Central 1

