

Lake Winnipeg East System Improvement Transmission Project

- Project Infrastructure**
- Manigotagan Corner Station
 - Final Preferred Route (PQ95)
 - Alternative Route A
 - Alternative Route B
 - Alternative Route C
- Infrastructure**
- Electrical Station
 - Generating Station
 - 66 kV Sub Transmission Line
- Landbase**
- Community
 - Provincial Highway
 - Provincial Road
 - Local Road
 - Watercourse
 - First Nation
 - Provincial Park
 - Waterbody
 - Wildlife Management Area
 - Study Area

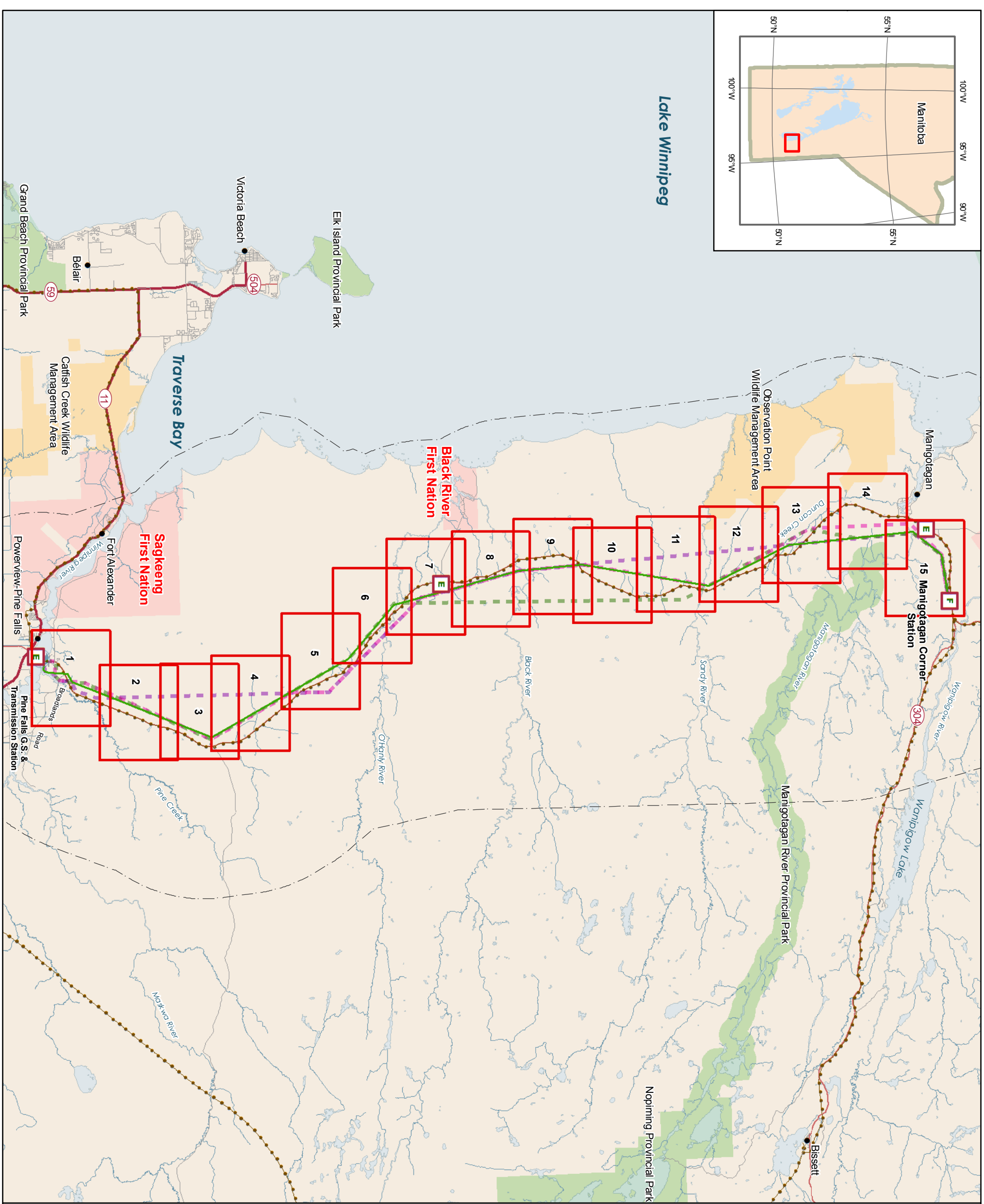
Coordinate System: UTM Zone 14N NAD83
 Data Source: MBHydro, ProvMB, NRCAN
 Date Created: November 28, 2012

N

0 5 10 Kilometres
 0 2.5 5 Miles

1:250,000


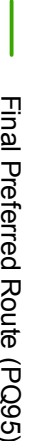
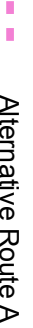
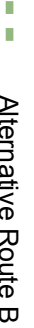
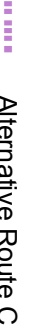
Index of Map Series Rusty Blackbird Habitat





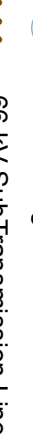
Lake Winnipeg

**Lake Winnipeg East System
Improvement Transmission Project**


Project Infrastructure

-  Manitogan Corner Station
-  Final Preferred Route (PQ95)
-  Alternative Route A
-  Alternative Route B
-  Alternative Route C



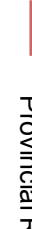
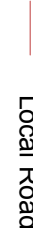

Infrastructure

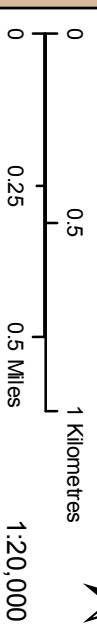
-  Electrical Station
-  Generating Station
-  66 KV Sub Transmission Line

Habitat Type

-  Rusty Blackbird Habitat

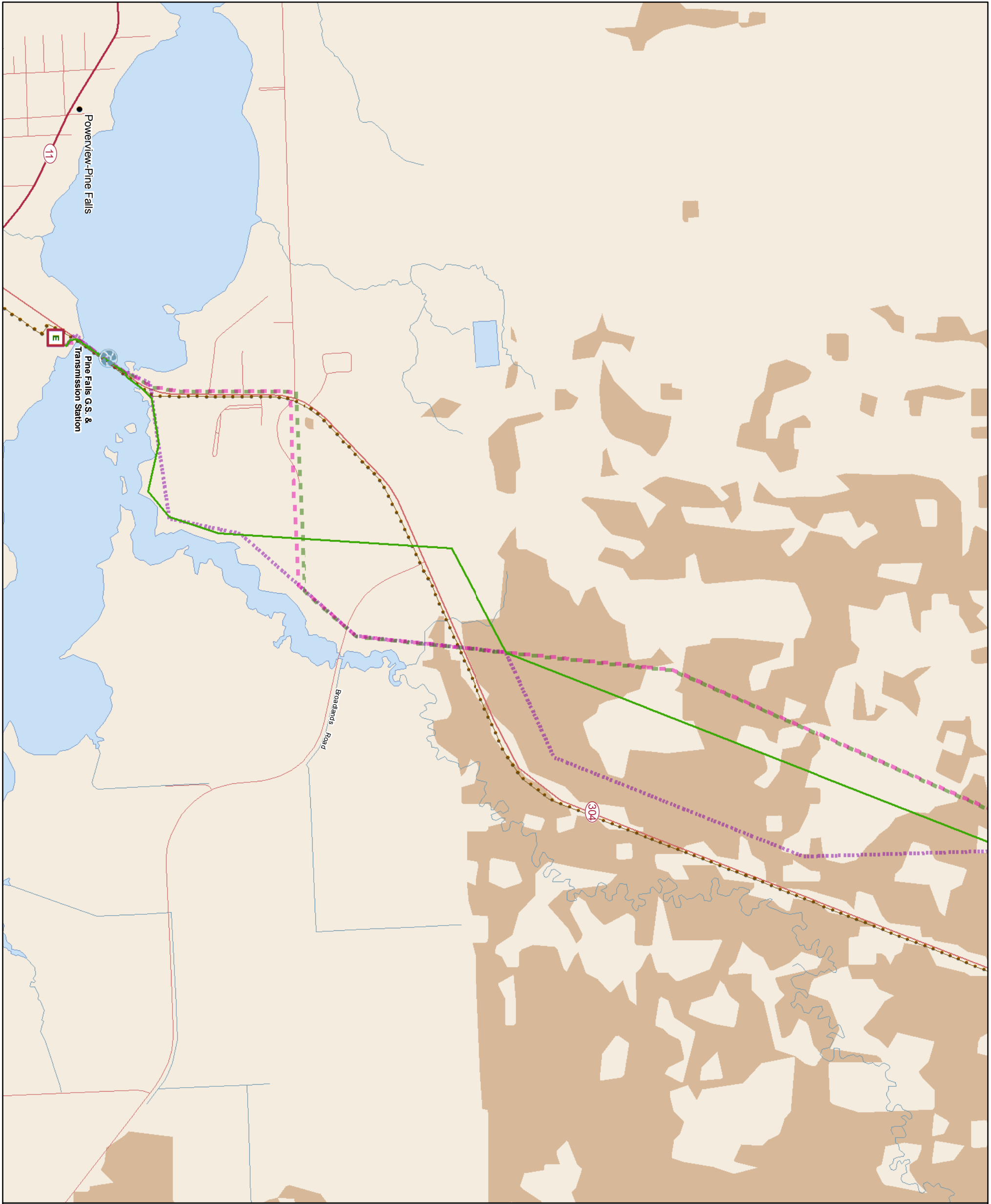
Landbase

-  Community
-  Provincial Highway
-  Provincial Road
-  Local Road
-  Watercourse
-  Waterbody








Coordinate System: UTM Zone 14N NAD83
 Data Source: MBHydro, ProvMB, NRCAN, WRCS
 Date Created: November 28, 2012

Rusty Blackbird Habitat






**Lake Winnipeg East System
Improvement Transmission Project**


Project Infrastructure

-  Manigotagan Corner Station
-  Final Preferred Route (PQ95)
-  Alternative Route A
-  Alternative Route B
-  Alternative Route C







Infrastructure

-  Electrical Station
-  Generating Station
-  66 KV Sub Transmission Line

Habitat Type

-  Rusty Blackbird Habitat

Landbase

-  Community
-  Provincial Highway
-  Provincial Road
-  Local Road
-  Watercourse
-  Waterbody






Coordinate System: UTM Zone 14N NAD83
 Data Source: MBHydro, ProvMB, NRCAN, WRCS
 Date Created: November 28, 2012






Rusty Blackbird Habitat

**Lake Winnipeg East System
Improvement Transmission Project**


Project Infrastructure

-  Manitoganan Corner Station
-  Final Preferred Route (PQ95)
-  Alternative Route A
-  Alternative Route B
-  Alternative Route C






Infrastructure

-  Electrical Station
-  Generating Station
-  66 KV Sub Transmission Line

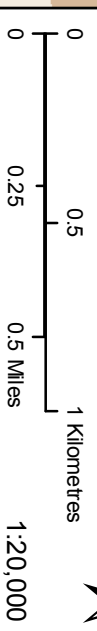
Habitat Type

-  Rusty Blackbird Habitat

Landbase

-  Community
-  Provincial Highway
-  Provincial Road
-  Local Road
-  Watercourse
-  Waterbody






Coordinate System: UTM Zone 14N NAD83
 Data Source: MBHydro, ProvMB, NRCAN, WRCS
 Date Created: November 28, 2012






Rusty Blackbird Habitat

**Lake Winnipeg East System
Improvement Transmission Project**


Project Infrastructure

-  Manitotagan Corner Station
-  Final Preferred Route (PQ95)
-  Alternative Route A
-  Alternative Route B
-  Alternative Route C

Infrastructure

-  Electrical Station
-  Generating Station
-  66 KV Sub Transmission Line

Habitat Type

-  Rusty Blackbird Habitat

Landbase

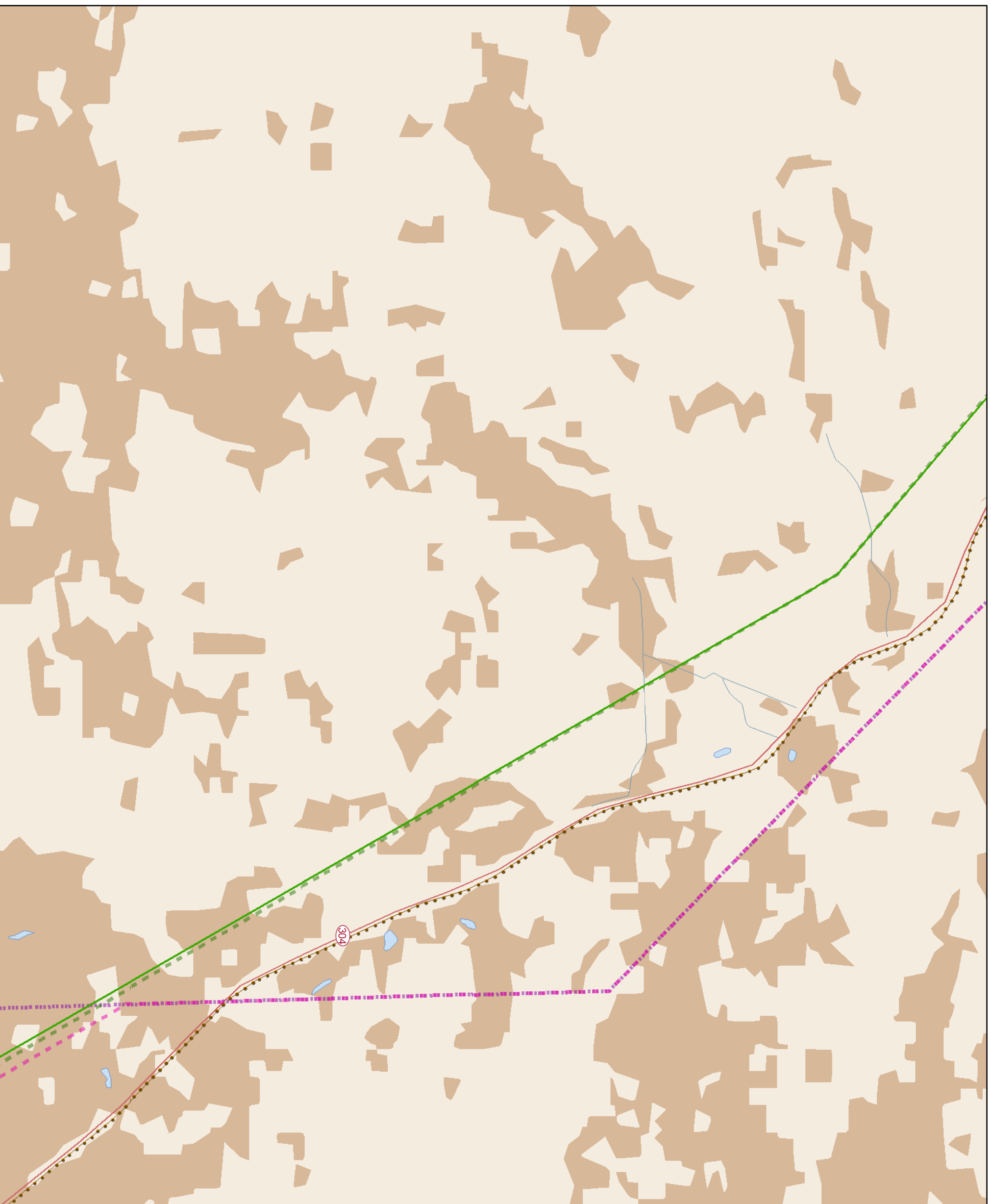
-  Community
-  Provincial Highway
-  Provincial Road
-  Local Road
-  Watercourse
-  Waterbody

Coordinate System: UTM Zone 14N NAD83
 Data Source: MBHydro, ProvMB, NRCAN, WRCS
 Date Created: November 28, 2012



Rusty Blackbird Habitat

**Lake Winnipeg East System
Improvement Transmission Project**



- Project Infrastructure**
- F Manigotagan Corner Station
 - Final Preferred Route (PQ95)
 - Alternative Route A
 - Alternative Route B
 - Alternative Route C

- Infrastructure**
- E Electrical Station
 - Generating Station
 - 66 kV Sub Transmission Line

- Habitat Type**
- Rusty Blackbird Habitat

- Landbase**
- Community
 - Provincial Highway
 - Provincial Road
 - Local Road
 - Watercourse
 - Waterbody


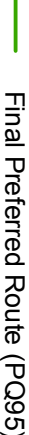
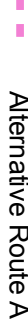
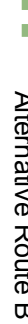
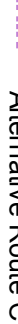
Coordinate System: UTM Zone 14N NAD83
Data Source: MBHydro, ProvMB, NRCAN, WRCS
Date Created: November 28, 2012





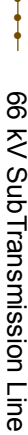
Rusty Blackbird Habitat

**Lake Winnipeg East System
Improvement Transmission Project**


Project Infrastructure

-  Manigotagan Corner Station
-  Final Preferred Route (PQ95)
-  Alternative Route A
-  Alternative Route B
-  Alternative Route C

Infrastructure

-  Electrical Station
-  Generating Station
-  66 kV Sub Transmission Line

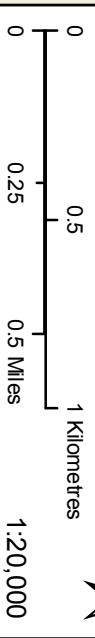
Habitat Type

-  Rusty Blackbird Habitat

Landbase

-  Community
-  Provincial Highway
-  Provincial Road
-  Local Road
-  Watercourse
-  Waterbody

Coordinate System: UTM Zone 14N NAD83
 Data Source: MBHydro, ProvMB, NRCAN, WRCS
 Date Created: November 28, 2012




Rusty Blackbird Habitat

**Lake Winnipeg East System
Improvement Transmission Project**

Project Infrastructure

- E Manigotagan Corner Station
- Final Preferred Route (PQ95)
- Alternative Route A
- Alternative Route B
- Alternative Route C

Infrastructure

- E Electrical Station
-  Generating Station
- 66 kV Sub Transmission Line

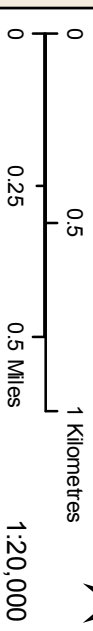
Habitat Type

- Rusty Blackbird Habitat

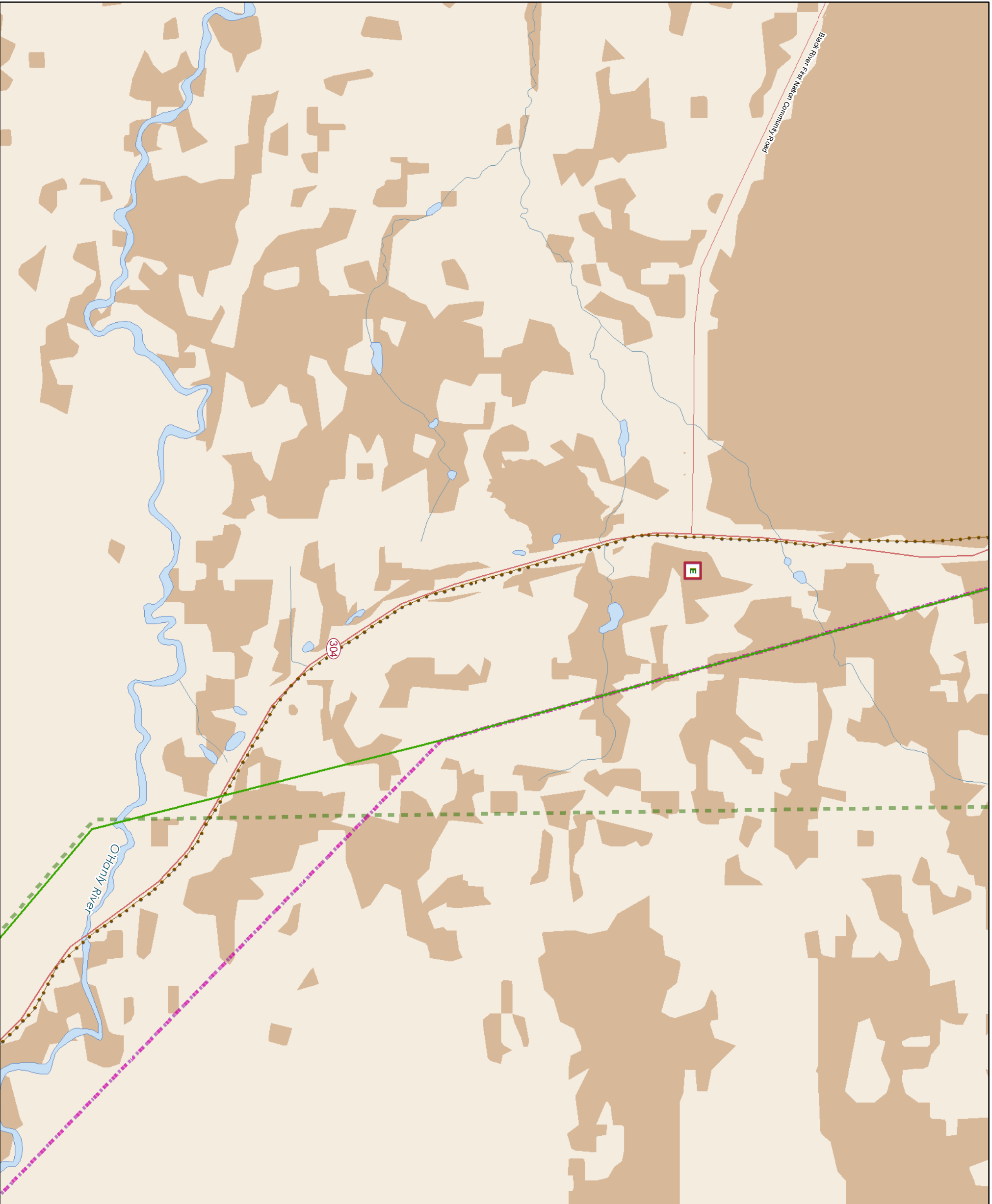
Landbase

- Community
- Provincial Highway
- Provincial Road
- Local Road
- Watercourse
- Waterbody

Coordinate System: UTM Zone 14N NAD83
 Data Source: MBHydro, ProvMB, NRCAN, WRCS
 Date Created: November 28, 2012








Rusty Blackbird Habitat






**Lake Winnipeg East System
Improvement Transmission Project**


Project Infrastructure

-  Manitagagan Corner Station
-  Final Preferred Route (PQ95)
-  Alternative Route A
-  Alternative Route B
-  Alternative Route C


Infrastructure

-  Electrical Station
-  Generating Station
-  66 kV Sub Transmission Line

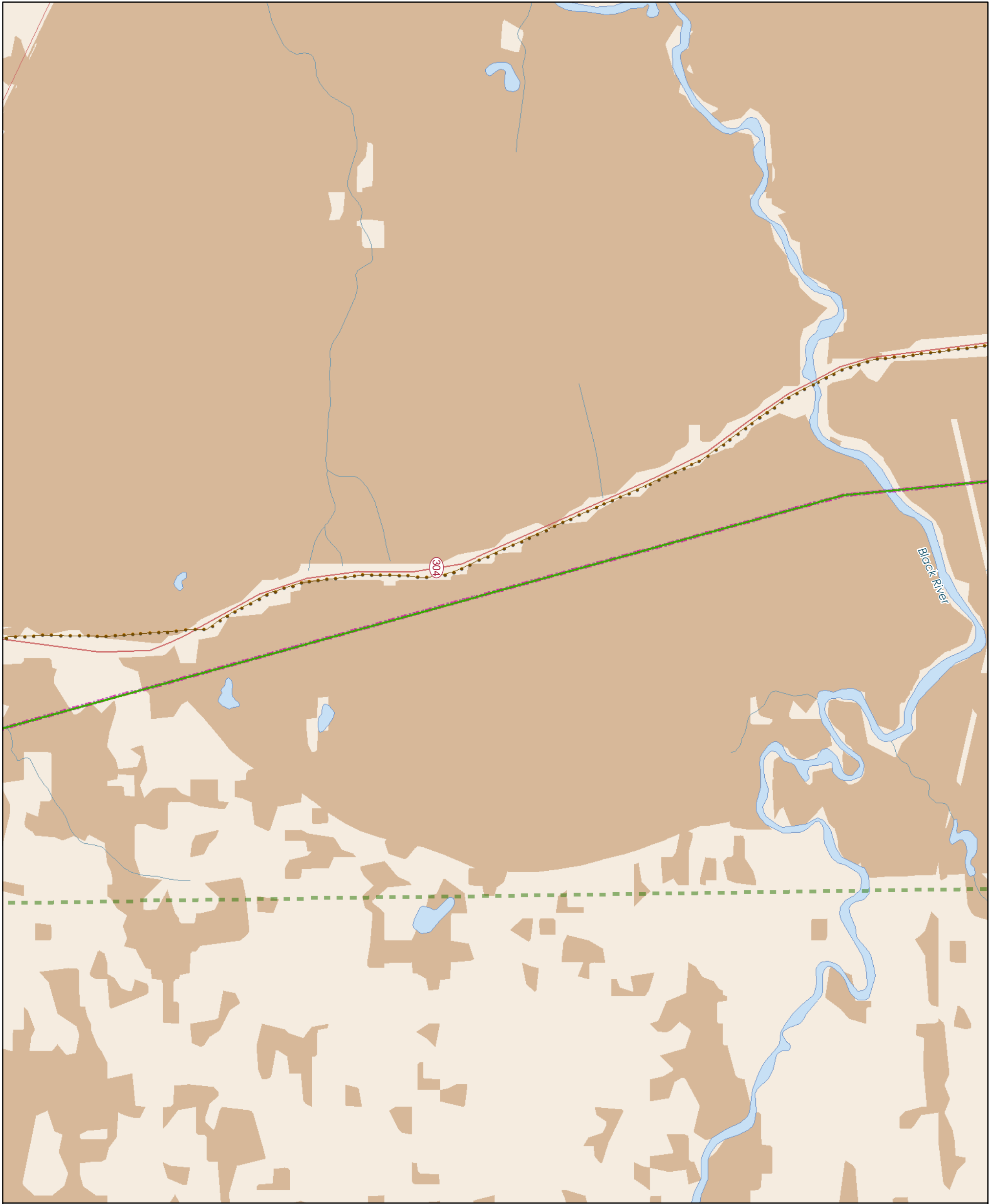
Habitat Type

-  Rusty Blackbird Habitat

Landbase

-  Community
-  Provincial Highway
-  Provincial Road
-  Local Road
-  Watercourse
-  Waterbody






Coordinate System: UTM Zone 14N NAD83
 Data Source: MBHydro, ProvMB, NRCAN, WRCS
 Date Created: November 28, 2012






Rusty Blackbird Habitat

**Lake Winnipeg East System
Improvement Transmission Project**


Project Infrastructure

-  Manigotagan Corner Station
-  Final Preferred Route (PQ95)
-  Alternative Route A
-  Alternative Route B
-  Alternative Route C

Infrastructure

-  Electrical Station
-  Generating Station
-  66 KV Sub Transmission Line

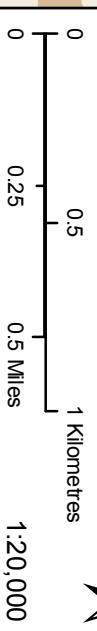
Habitat Type

-  Rusty Blackbird Habitat

Landbase

-  Community
-  Provincial Highway
-  Provincial Road
-  Local Road
-  Watercourse
-  Waterbody






Coordinate System: UTM Zone 14N NAD83
 Data Source: MBHydro, ProvMB, NRCAN, WRCS
 Date Created: November 28, 2012






Rusty Blackbird Habitat

**Lake Winnipeg East System
Improvement Transmission Project**


Project Infrastructure

-  Manitogan Corner Station
-  Final Preferred Route (PQ95)
-  Alternative Route A
-  Alternative Route B
-  Alternative Route C

Infrastructure

-  Electrical Station
-  Generating Station
-  66 kV Sub Transmission Line

Habitat Type

-  Rusty Blackbird Habitat

Landbase

-  Community
-  Provincial Highway
-  Provincial Road
-  Local Road
-  Watercourse
-  Waterbody

Coordinate System: UTM Zone 14N NAD83
Data Source: MBHydro, ProvMB, NRCAN, WRCS
Date Created: November 28, 2012



Rusty Blackbird Habitat

**Lake Winnipeg East System
Improvement Transmission Project**

Project Infrastructure

- F Manigotagan Corner Station
- Final Preferred Route (PQ95)
- Alternative Route A
- Alternative Route B
- Alternative Route C

Infrastructure

- E Electrical Station
- Generating Station
- 66 kV Sub Transmission Line

Habitat Type

- Rusty Blackbird Habitat

Landbase

- Community
- Provincial Highway
- Provincial Road
- Local Road
- Watercourse
- Waterbody






Coordinate System: UTM Zone 14N NAD83
 Data Source: MBHydro, ProvMB, NRCAN, WRCS
 Date Created: November 28, 2012






Rusty Blackbird Habitat

**Lake Winnipeg East System
Improvement Transmission Project**


Project Infrastructure

-  Manigotagan Corner Station
-  Final Preferred Route (PQ95)
-  Alternative Route A
-  Alternative Route B
-  Alternative Route C




Infrastructure

-  Electrical Station
-  Generating Station
-  66 kV Sub Transmission Line

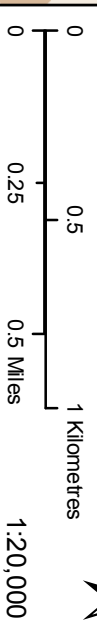
Habitat Type

-  Rusty Blackbird Habitat

Landbase

-  Community
-  Provincial Highway
-  Provincial Road
-  Local Road
-  Watercourse
-  Waterbody






Coordinate System: UTM Zone 14N NAD83
 Data Source: MBHydro, ProvMB, NRCAN, WRCS
 Date Created: November 28, 2012






Rusty Blackbird Habitat

**Lake Winnipeg East System
Improvement Transmission Project**


Project Infrastructure

-  Manigotagan Corner Station
-  Final Preferred Route (PQ95)
-  Alternative Route A
-  Alternative Route B
-  Alternative Route C


Infrastructure

-  Electrical Station
-  Generating Station
-  66 kV Sub Transmission Line

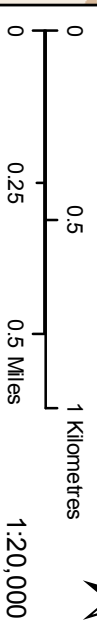
Habitat Type

-  Rusty Blackbird Habitat

Landbase

-  Community
-  Provincial Highway
-  Provincial Road
-  Local Road
-  Watercourse
-  Waterbody


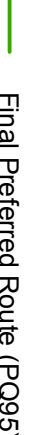

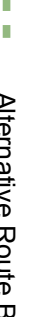
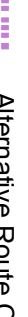
Coordinate System: UTM Zone 14N NAD83
 Data Source: MBHydro, ProvMB, NRCAN, WRCS
 Date Created: November 28, 2012






Rusty Blackbird Habitat

**Lake Winnipeg East System
Improvement Transmission Project**


Project Infrastructure

-  Manigotagan Corner Station
-  Final Preferred Route (PQ95)
-  Alternative Route A
-  Alternative Route B
-  Alternative Route C

Infrastructure

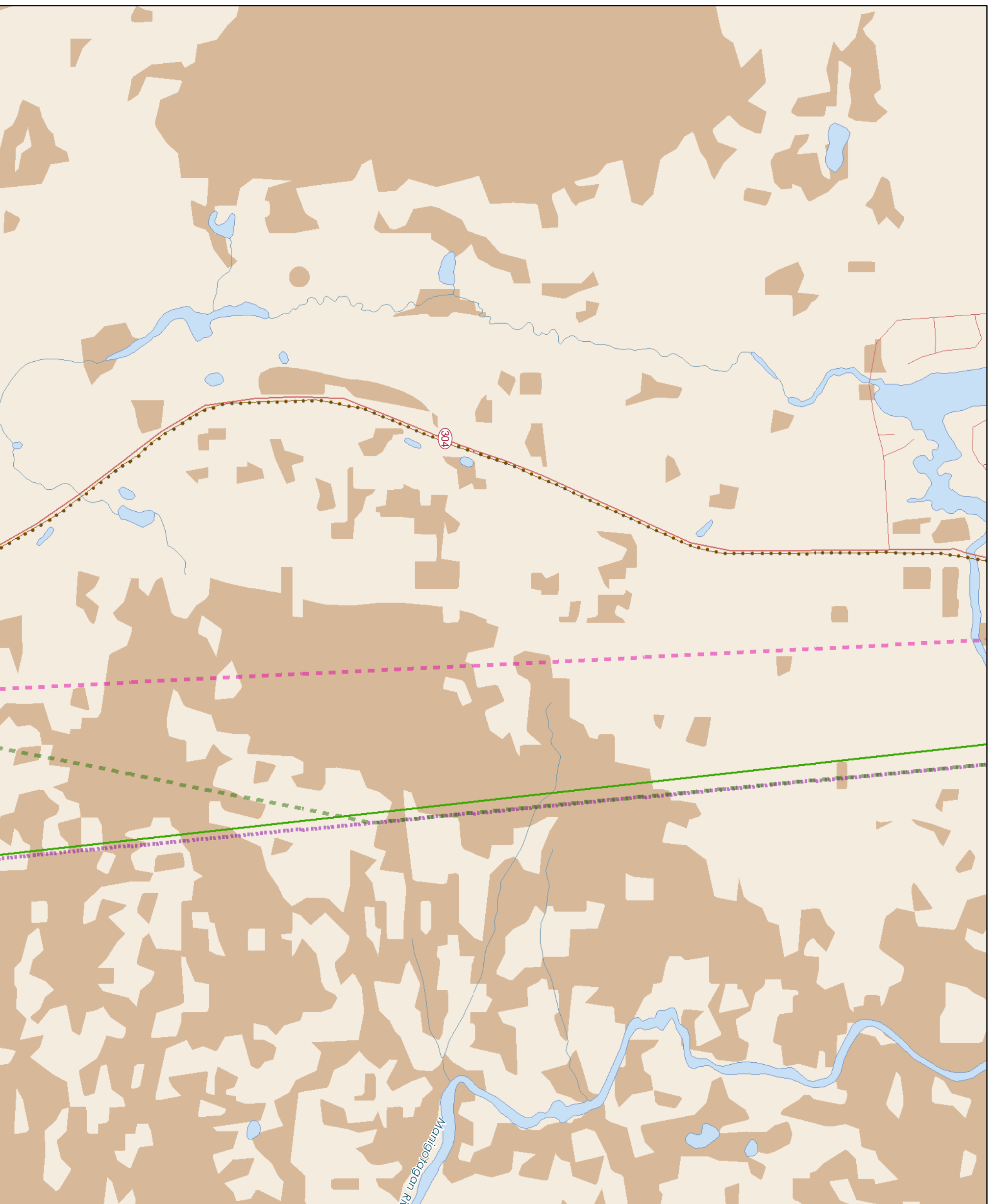
-  Electrical Station
-  Generating Station
-  66 kV Sub Transmission Line

Habitat Type

-  Rusty Blackbird Habitat

Landbase

-  Community
-  Provincial Highway
-  Provincial Road
-  Local Road
-  Watercourse
-  Waterbody



Coordinate System: UTM Zone 14N NAD83
Data Source: MBHydro, ProvMB, NRCAN, WRCS
Date Created: November 28, 2012




Rusty Blackbird Habitat

**Lake Winnipeg East System
Improvement Transmission Project**

Project Infrastructure

- F Manigotagan Corner Station
- Final Preferred Route (PQ95)
- Alternative Route A
- Alternative Route B
- Alternative Route C

Infrastructure

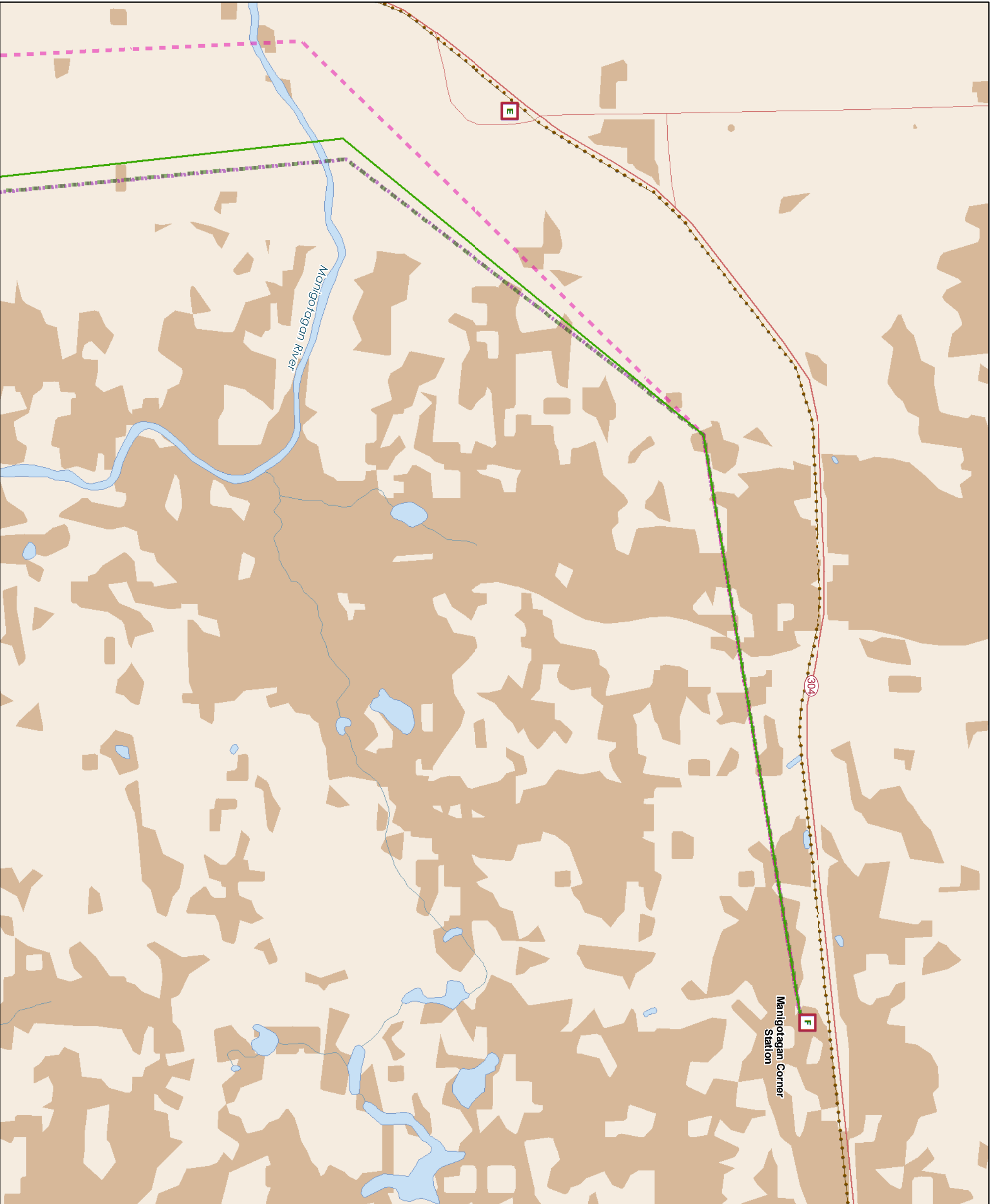
- E Electrical Station
-  Generating Station
- 66 kV Sub Transmission Line

Habitat Type

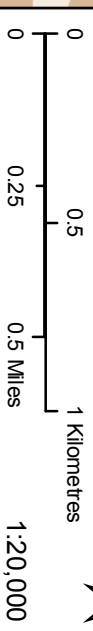
- Rusty Blackbird Habitat

Landbase

- Community
- Provincial Highway
- Provincial Road
- Local Road
- Watercourse
- Waterbody



Coordinate System: UTM Zone 14N NAD83
Data Source: MBHydro, ProvMB, NRCAN, WRCS
Date Created: November 28, 2012



Rusty Blackbird Habitat

