

PLAN OF SUBDIVISION
OF PART OF
UNSURVEYED
TOWNSHIP 67, RANGE 16 W.P.M.




MANITOBA
SCALE: 1" = 1000'

Filed in the office of the Director of Surveys at Winnipeg this 22 day of December A.D. 1989 as PLAN No. 19490
J. W. Randall
Director of Surveys

I, Ian Robson Bowman, of the City of Winnipeg, Manitoba Land Surveyor, do hereby declare that I personally verified the position of all monuments found and planted as shown on this plan, on the 11th day of May, 1989 with the exception of the following monuments, the position of which I have changed on the plan.

City of Winnipeg
this 2nd day of June, 1989
Ian Robson Bowman
Manitoba Land Surveyor

NOTES:

All distances are in feet or decimals of a foot.
Survey monuments found on the ground are described and shown thus: 
Iron posts 3/4" x 3/4" x 30" are planted at all points shown thus: 
Iron posts 3/4" x 3/4" x 10" in rock are planted at all points shown thus: 
All plans referred to are on record in the Winnipeg Land Titles Office.
Land affected by the registration of this plan is shown bordered pink hereon.
Shoreline plotted from Aerial Photograph Nos. A20170-13, 14, A20781-41, 42, 43, A20127-107, 108, 135, 136 dated 1967 and are on record in the Director of Surveys office.

I, ROSS FLETCHER LINKLATER, of the City of Winnipeg, Manitoba Land Surveyor make oath and say that I did personally superintend the survey represented by this plan that the survey was made between the dates of January 9th and January 19th, 1979 and that the survey and plan are correct and true to the best of my knowledge and belief.

R. Fletcher Linklater
M.L.S.

Sworn to before me at the City of Winnipeg
this 23rd day of January, A.D. 19 79

George R. Kilgour
A Surveyor authorized to practise under
"THE LAND SURVEYORS ACT"

Approved and confirmed
this 18th day of February, A.D. 19 79

C. J. Blunt
DIRECTOR OF SURVEYS

Approved
this 18th day of February, A.D. 19 79

C. J. Blunt
for MINISTER OF MINES, NATURAL
RESOURCES AND ENVIRONMENT

Approved
this 9 day of November, A.D. 19 89

J. W. D. Bates
Registrar General
Hudson Bay Mining and Smelting Co. Limited
W. Wilson

Approved as to Planning under the
Provincial Parklands Act, Cap. P20
this 23rd day of February, A.D. 19 79

John J. ...
for MINISTER OF MINES, NATURAL
RESOURCES AND ENVIRONMENT

Entered and registered in the Portage la Prairie L.T.O.
this 12th day of December, A.D. 19 89
as PLAN NO. 24606

M. Bergsher
Asst. DISTRICT REGISTRAR

Priority No. 89-8667

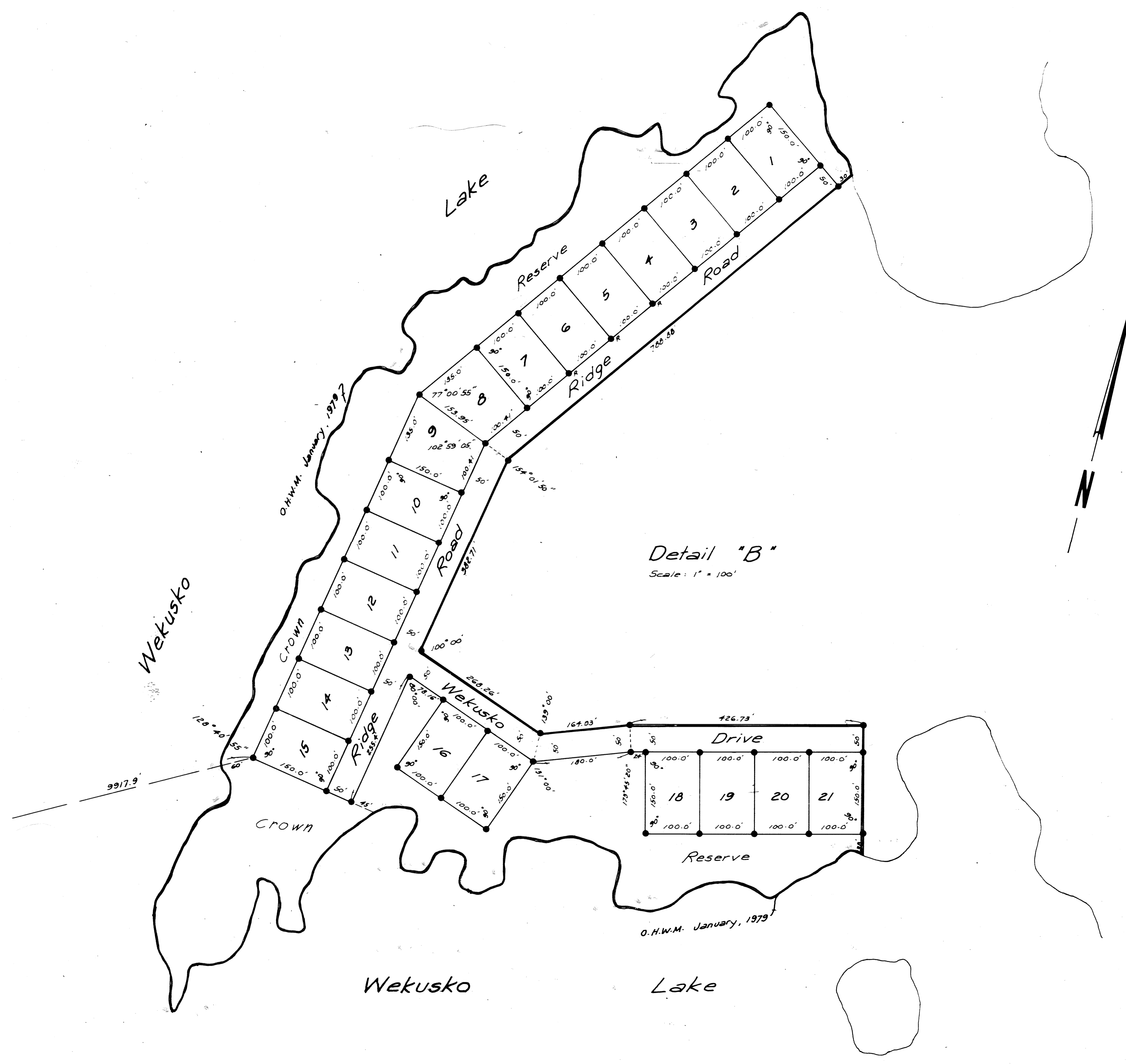
This Approval is valid for 12 months
unless registered.

APPROVED:
this 9 day of November
A.D. 19 89

J. W. D. Bates
EXAMINER OF SURVEYS

re-approved _____

re-approved _____



RFS. 19490