















# Manitoba's Natural Regions

Map is for illustrative purpose only.  
Contact Protected Areas Initiative for more information.

This map shows Manitoba's Natural Regions, which are broad areas that share similarities in geography, climate and vegetation. Protected Areas are to be identified and created in each of Manitoba's Natural Regions.

For more information about  
Manitoba's Protected Areas Initiative  
visit our website at [www.manitobaprotectedareas.com](http://www.manitobaprotectedareas.com)  
or contact us at 1-800-214-6497 ext 4040,  
email: [pai@gov.mb.ca](mailto:pai@gov.mb.ca)  
Box 38, 200 Saulteaux Cres, Wpg, MB, R3J 3W3

- |   |  |
|---|--|
|  1 - Northern Transition Forest<br>1a - Selwyn Lake Upland<br>1b - Kazan River Upland                            |  6 - Aspen/Oak Parkland   |
|  2 - Arctic Tundra<br>2a - Maguse River Upland<br>2b - Coastal Hudson Bay Lowland                                |  7 - Western Upland       |
|  3 - Hudson Bay Lowlands   |  8 - Souris Till Plain    |
|  4 - Precambrian Boreal Forest<br>4a - Churchill River Upland<br>4b - Hayes River Upland<br>4c - Lac Seul Upland |  9 - Tall Grass Prairie   |
|  5 - Manitoba Lowlands<br>5a - Mid Boreal Lowland<br>5b - Interlake Plain<br>5c - Lake of the Woods              |  10 - Turtle Mountain     |
|   |  11 - Pembina/Tiger Hills |
|   |  12 - Assiniboine Delta   |

