










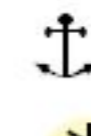



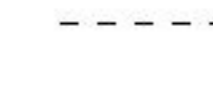









# Fish Management

-  East Side Lake Winnipeg Planning Area Boundary
-  First Nation Reserve Lands -2004
-  Northern Affairs Community Council (NACC)
-  Treaty Land Entitlement Selection Site
-  Provincial Park (Not Protected)
-  Provincial Park (Protected- No Mining, Logging, Hydro etc...)
-  High Quality Fish Management Lake
-  High Quality Fish Management Lake (specific Lake)
-  Special Walleye Regulation Area
-  High Quality Fish Management Lake (see Manitoba 2004 Fishing Regulation)
-  Stocked Lake (2004)
-  Harbour
-  Ferry Landing Location
-  High Quality Fish Management River (see Manitoba 2004 Fishing Regulation)
-  Snowmobile Trails
-  Ferry Crossing Route
-  Provincial Highway
-  Rice River Road
-  Community / Cottage Road or Access
-  Railway
-  Winter Road Corridor
-  Ice Road Section of Winter Road
-  Transmission line