



STECKLEY

915 Navigator Drive
Tel (204) 325-5114

P.O. Box 749
Winkler, MB R6W 4A8

CONSULTING ENGINEERS INC.

E-mail: info@steckley.ca
Fax (204) 325-0618

September 27, 2012

File No. 12E04

Environmental Assessment And Licensing Branch
Manitoba Conservation
Suite 160, 123 Main Street
Winnipeg Manitoba R3C 1A5

Attention: Tracy Braun

Dear Madam:

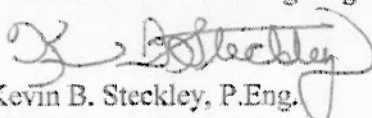
**RE: RM OF STANLEY WASTEWATER TREATMENT FACILITY
PRIMARY CELL DESLUDGING - SUPPLEMENTAL INFORMATION**

We are providing the following supplemental information to our submission dated July 31, 2012.

- The volume of sludge anticipated to be removed is approximately 5000 cubic metres.
- The sludge will be transported to the spreading locations via pipeline. If distances had exceeded 1.6 kilometres, it would have been loaded into trucks and taken to the spreading location.
- The application lands which will be used for injection are attached along with approval from the landowners and a copy of their Land Title.
- Sludge will be injected to a depth of not less than 150 mm.
- Land application will be in compliance with the Nutrient Management Regulation with respect to nitrogen and phosphorous application rates and setback distances.
- Sludge nutrient content and soils data are attached.
- It is our intent to complete injection before November 10, 2012 if approvals are in place. Crops are off for all application lands proposed for use for injection. Alternatively, injection would be completed after April 10, 2013 prior to the seeding of the application lands.
- It is anticipated that 40 to 60 Ha (100 to 150 acres) of land will be required. Approvals have been obtained for 240 acres of land.

We trust this is sufficient for your use. If you require additional information, please contact the undersigned.

Yours truly,
STECKLEY Consulting Engineers Inc.


Kevin B. Steckley, P.Eng.

Attach.
/kbs






Landowner Consent
Sludge Removal – RM of Stanley lagoon

We, Jacob Edwin Krahn & Elizabeth Irene Krahn, owners of the following described lands;

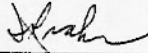
The Sly 1,320 feet in perp depth
Of the SW ¼ 14-2-5 WPM

Are in full agreement and have no objection to the RM of Stanley spreading the sludge from their lagoon (NW11-2-5W) onto the lands described above.

We grant The Municipality and their designates (private contractor) access to and from the lands described above, as is necessary for the purpose of spreading the sludge material from the lagoon onto the above land(s).



Jacob Edwin Krahn



Elizabeth Irene Krahn

Sept. 27, 2012
Date

MANITOBA

Certificate of Title

UNDER THE REAL PROPERTY ACT

Address For Service
 R.R. 1, Box 75
 Winkler, Manitoba
 R6W 4A1

Cert. No. A 54326

Stanley

From Title: A 31750 A11
 Instrument No.: 90-1565

Sworn Value: \$ 70,000.00
 Consideration: \$ 70,000.00

District Of Morden

JACOB EDWIN KRAHN Farmer and ELIZABETH IRENE KRAHN his wife
 both of R.R. 1, Box 75, Winkler, Manitoba, R6W 4A1

are registered owners as joint tenants subject to such entries recorded hereon, in the following described land:

The S1/4 1,320 feet in perp depth
 of the SW 1/4 14-2-5 WPM

*Roll # 152900
 B.H.
 9 ✓*



SIGNED by me this 16th day of March, 1990.

APR - 3 1990
 For The District Registrar
 New C.T. Number
 For the District Registrar

Instrument Number Date
 Type
 Land Transferred To

Landowner Consent
Sludge Removal – RM of Stanley lagoon

We, George Froese & Nettie Froese owners of the following described lands;

SW ¼ 14-2-5WPM

EXCEPTING THEREOUT: the Sly 1320 feet in perp depth

Are in full agreement and have no objection to the RM of Stanley spreading the sludge from their lagoon (NW11-2-5W) onto the lands described above.

We grant The Municipality and their designates (private contractor) access to and from the lands described above, as is necessary for the purpose of spreading the sludge material from the lagoon onto the above land(s).

George Froese
George Froese

Nettie Froese
Nettie Froese

Sept. 27/12
Date

Address For Service
Box 41, R.R. 1,
Winkler, Manitoba
R6W 4A1

MANITOBA

Certificate of Title
UNDER THE REAL PROPERTY ACT

Cert. No. A 50864

From Title: A 31749 All
Instrument No.: 89-2476

Sworn Value: \$ 72,000.00
Consideration: \$ 72,000.00

District Of Morden


GEORGE FROESE and NETTIE FROESE
of Box 41, R.R. 1, Winkler, Manitoba, R6W 4A1

are registered owners as joint tenants subject to such entries recorded hereon, in the following described land:

SW 1/4 14-2-5 WPN
EXCEPTING THEREOUT: the Sly 1320 feet in perp depth

Red # 50864

SIGNED by me this 5th day of April, 1989.



Richard Stanley
District Registrar

For the District Registrar
New C.T. Number
For the District Registrar

Land Transferred To

Instrument Type Number Date

MAY - 5 1989


Landowner Consent
Sludge Removal – RM of Stanley lagoon

I, Hazel Lois Joanne Wiebe, owner of the following described lands;


THE NLY 990 FEET OF THE NE ¼ OF SECTION 11-2-5 WPM

Am in full agreement and have no objection to the RM of Stanley spreading the sludge from their lagoon (NW11-2-5W) onto the lands described above.

I grant The Municipality and their designates (private contractor) access to and from the lands described above, as is necessary for the purpose of spreading the sludge material from the lagoon onto the above land(s).



Hazel Lois Joanne Wiebe



Date

District: MORDEN

M.A.V.A.S.

Page 49 of 199

Instrument Number: 1135811 (Cont)

Land Titles Transactions

Date Run: Jun 02, 2009

New CT#: Morden - 2371549

Status: Active

Instrument Type REQUEST TO ISSUE TITLE - INTERNAL

Sale Date May 01, 2009

Vendor MLTO

Consideration \$0

Consolidated? No

Sworn Value \$0

HAZEL LOIS JOANNE WIEBE
OF WINNIPEG IN MANITOBA

IS REGISTERED OWNER SUBJECT TO SUCH ENTRIES RECORDED HEREON,
IN THE FOLLOWING DESCRIBED LAND:

THE NLY 990 FEET OF THE NE 1/4 OF SECTION 11-2-5 WPM

Address:

HAZEL LOIS JOANNE WIEBE
1906 - 55 GARRY STREET
WINNIPEG MB
R3C 4H4

Title Notes:

OUTSTANDING DUPLICATE TITLE CARRIED FORWARD FROM OLD TITLE NUMBER
GRANT OF EASEMENT 1135797 INCLUDES RIGHTS OF ACCESS TO AND EGRESS
FROM THE RIGHT-OF-WAY OVER THE WITHIN DESCRIBED LAND

From CT: Morden - 1894721 BALANCE

Roll entries for this instrument:

190 - RM OF STANLEY	Roll: 166400 R
190 - RM OF STANLEY	Roll: 166200 R
190 - RM OF STANLEY	Roll: 159900 R
190 - RM OF STANLEY	Roll: 160100 R
190 - RM OF STANLEY	Roll: 160100 R
190 - RM OF STANLEY	Roll: 158700 R
190 - RM OF STANLEY	Roll: 158400 R
190 - RM OF STANLEY	Roll: 152400 R
190 - RM OF STANLEY	Roll: 152500 R
190 - RM OF STANLEY	Roll: 152800 R
190 - RM OF STANLEY	Roll: 150800 R