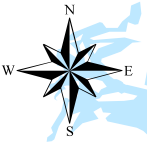


Top 0-120 cm Soil Moisture

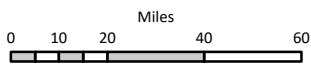
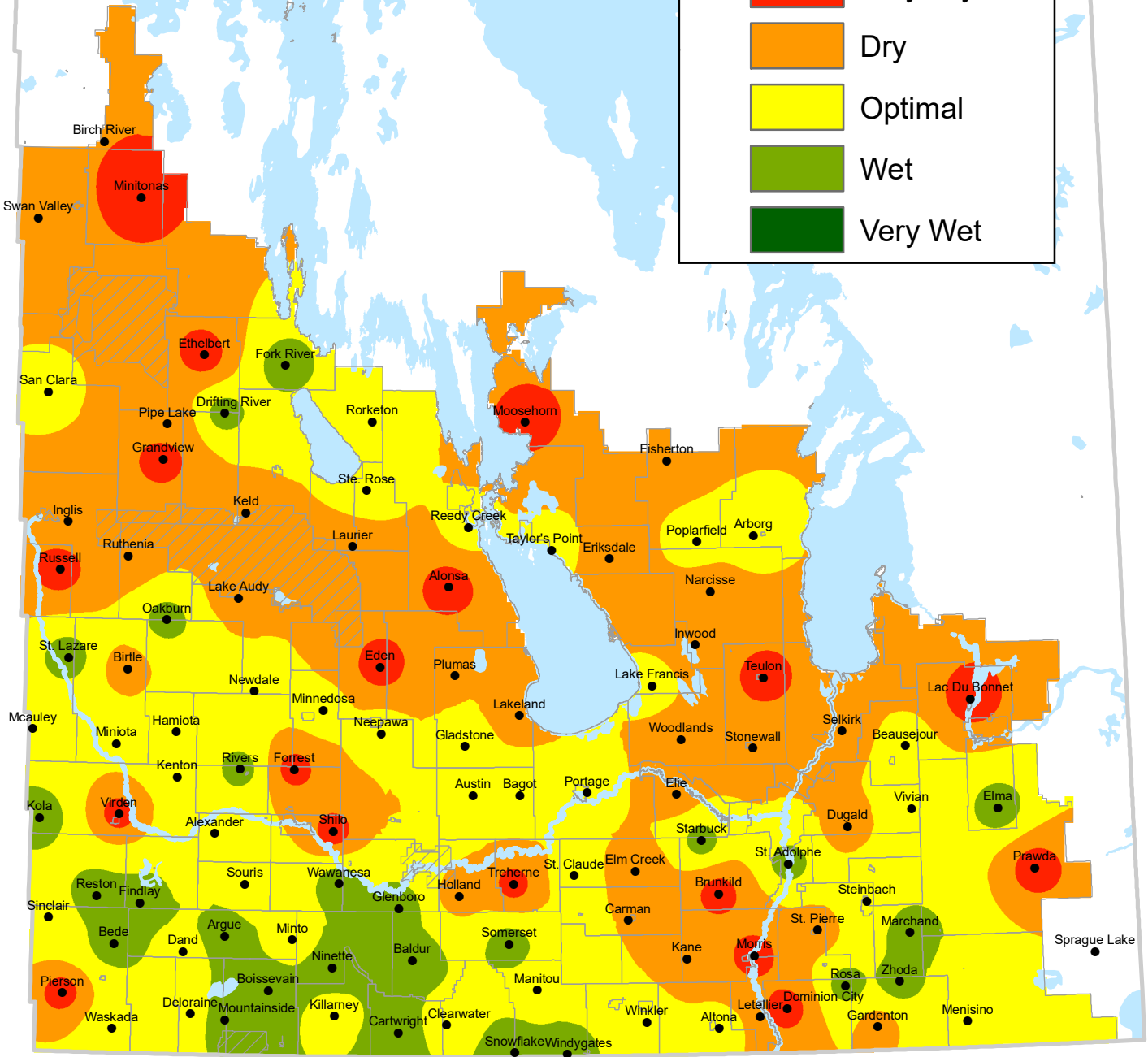
September 17, 2023



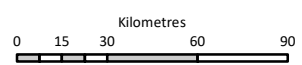
Moisture Condition

Regional soil moisture relative to Field Capacity

- Very Dry
- Dry
- Optimal
- Wet
- Very Wet



Based on weather data recorded from MB Agriculture Weather Program
 The colours on this map represent measured soil moisture values from automated instruments at sites across Manitoba
 Qualitative range (very dry to very wet) is based on the amount of current soil moisture relative to field capacity in the spring



For more information, contact your local Manitoba Agriculture office.