

CAVES OF THE GYPSUMVILLE, GYPSUM LAKE AND SOUTHERN INTERLAKE REGION, MANITOBA

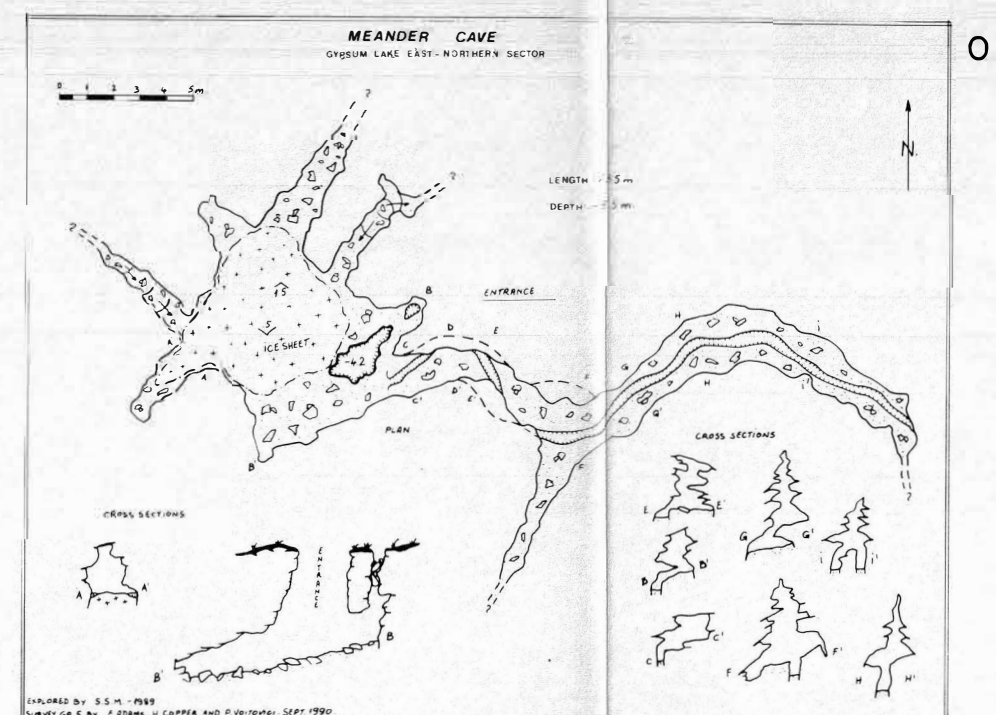
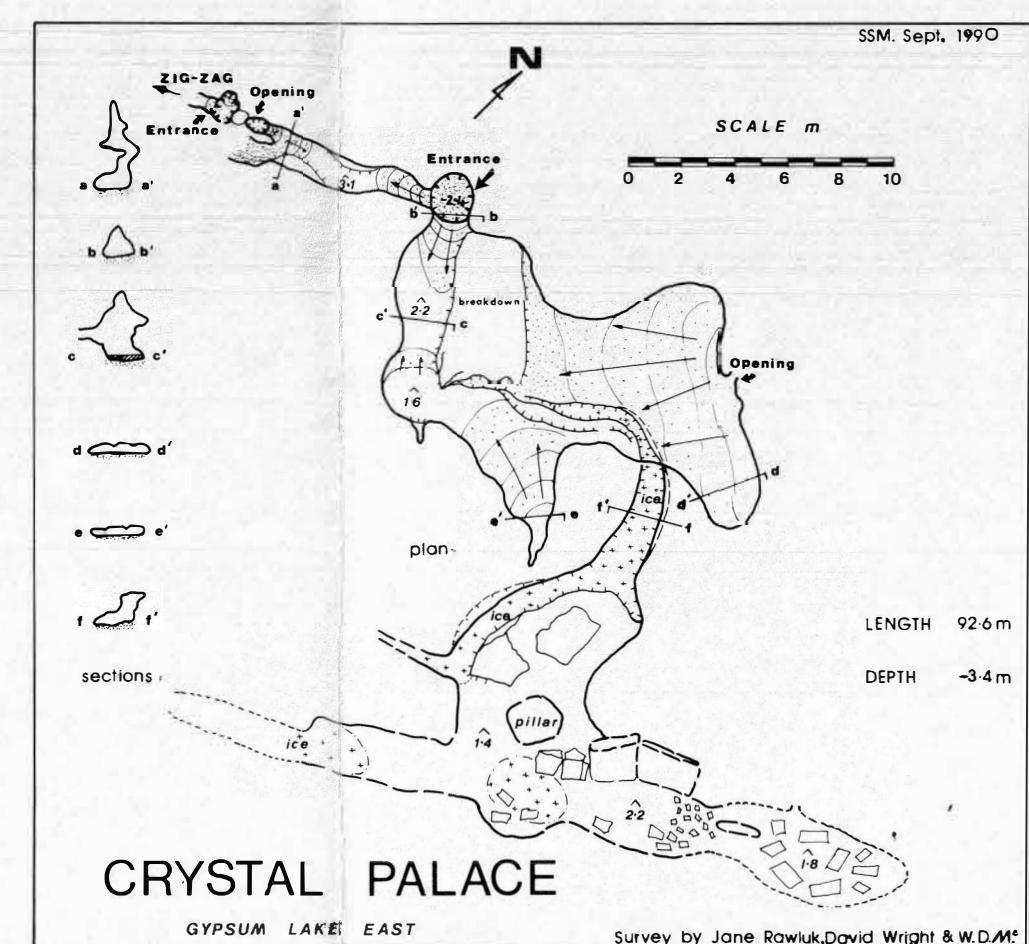
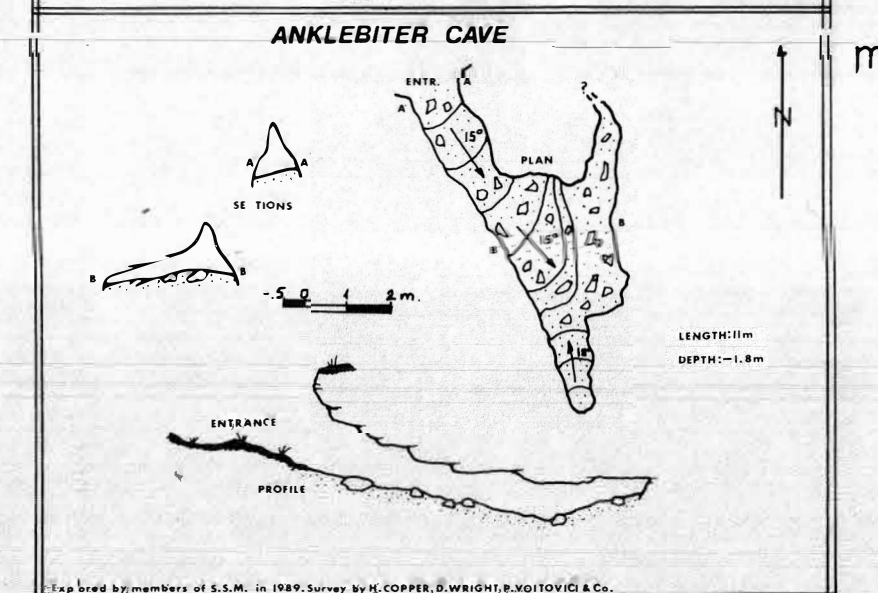
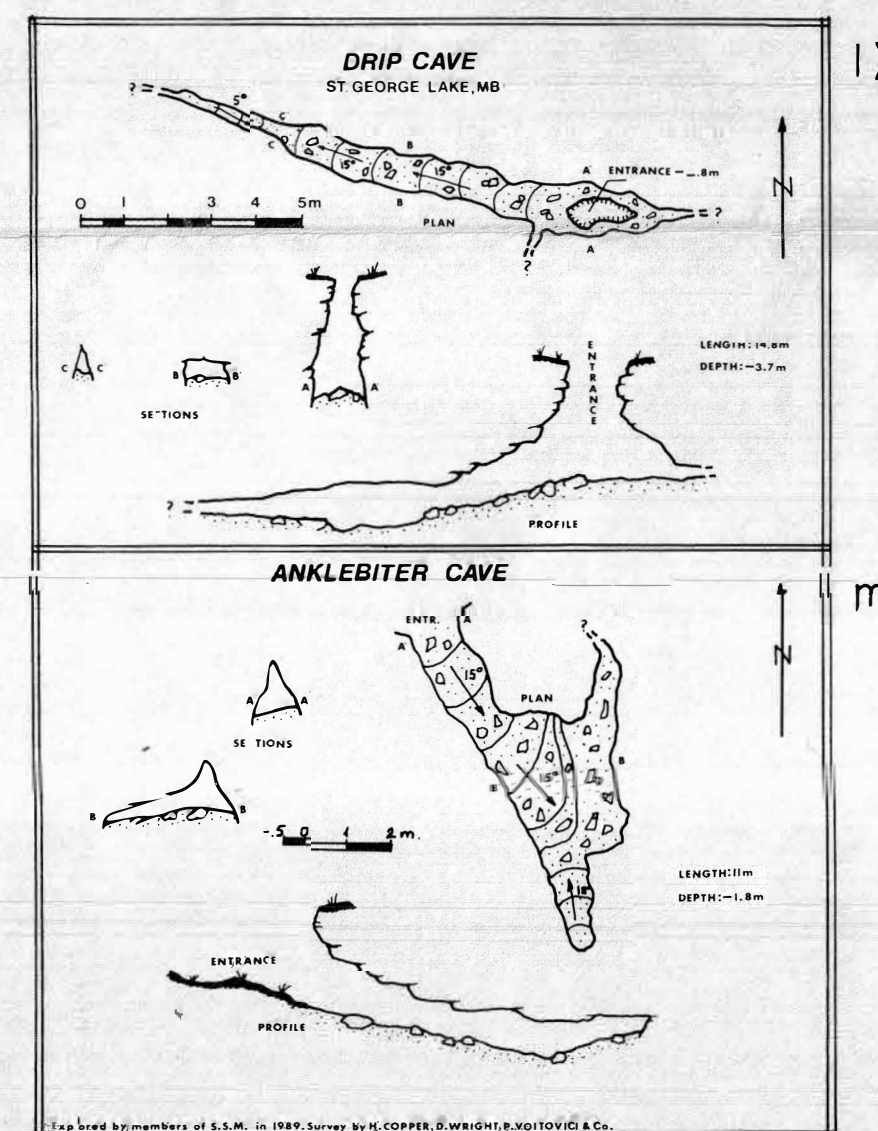
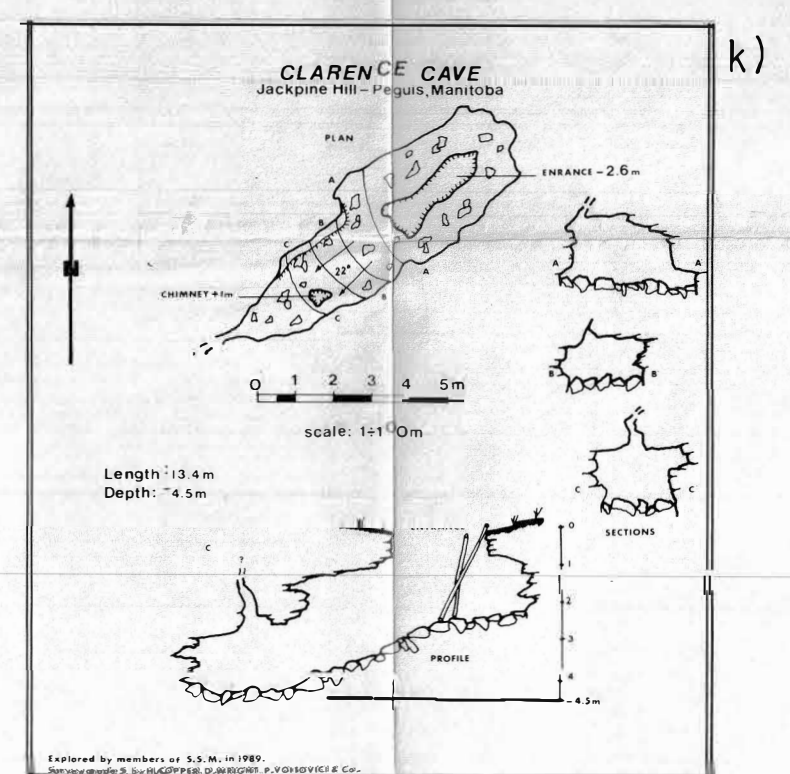
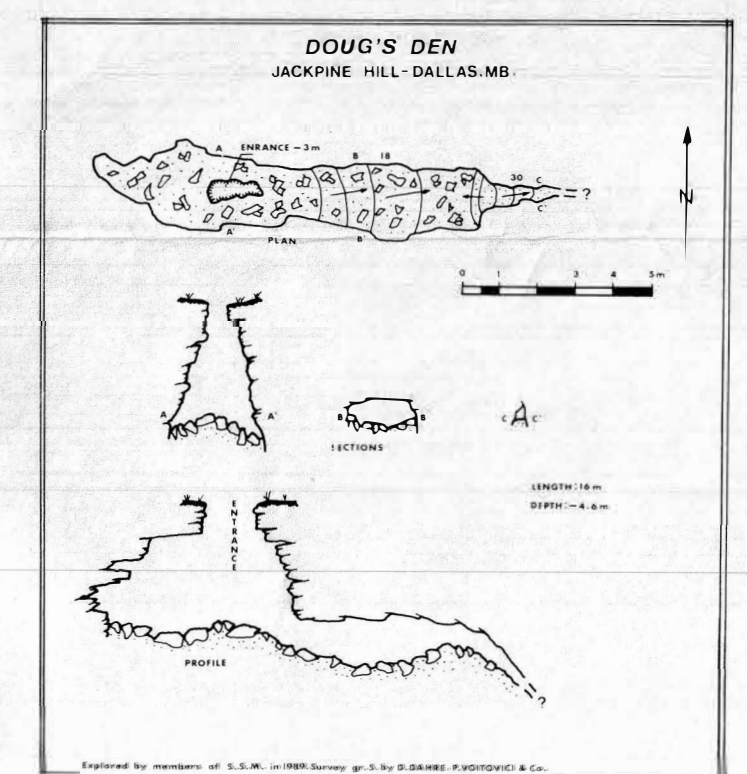
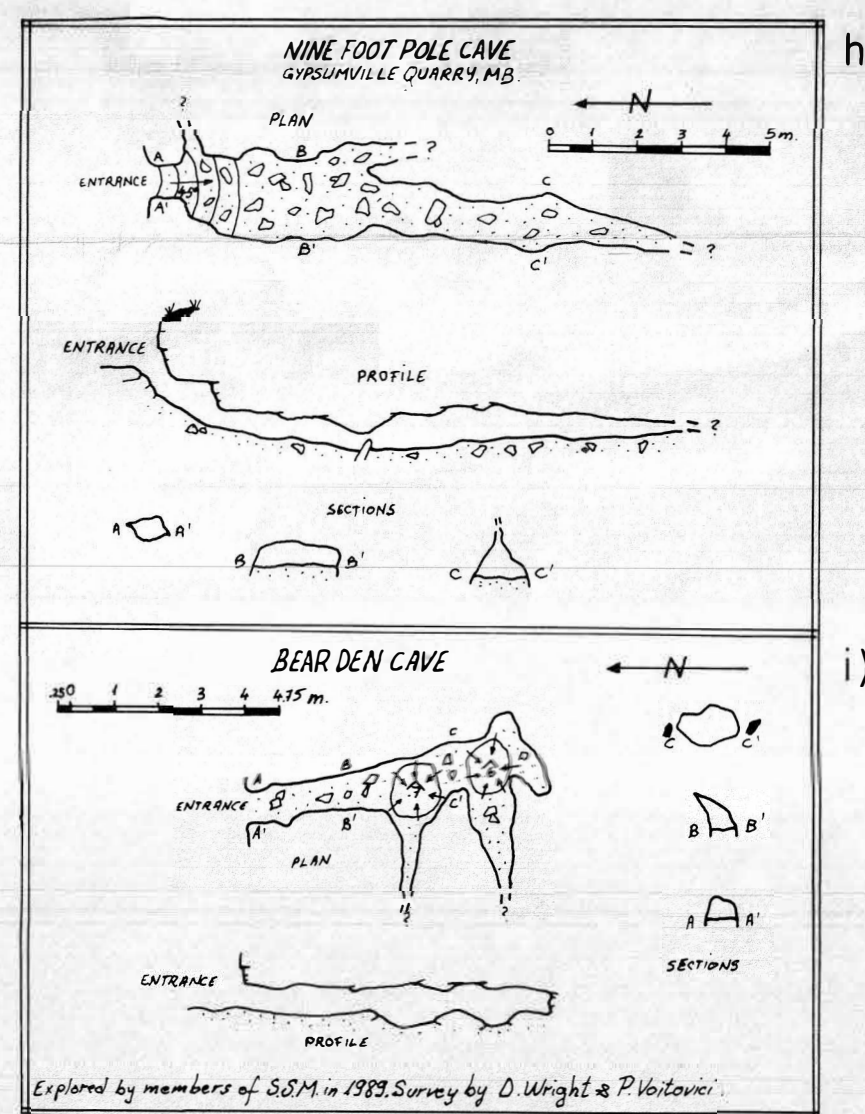
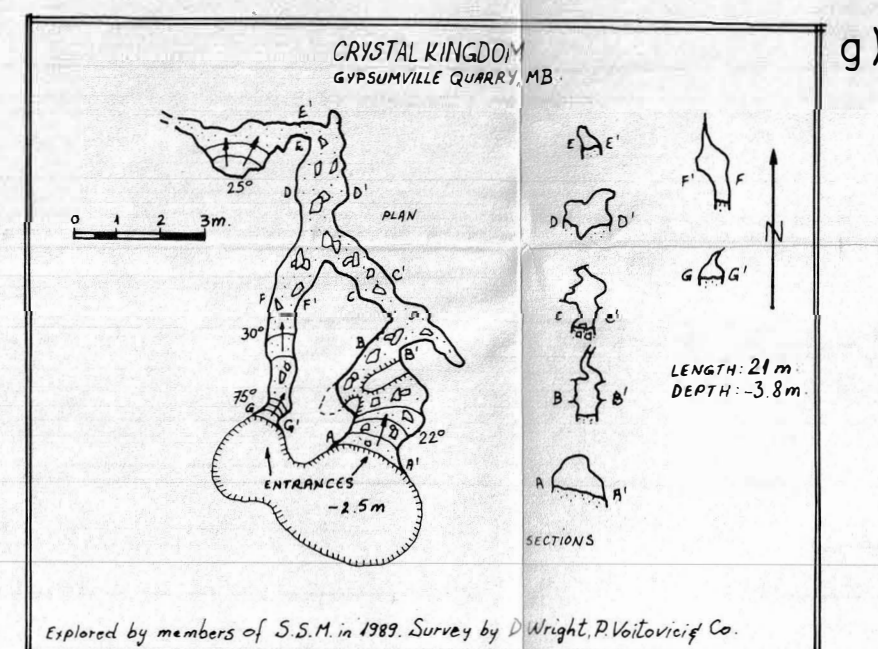
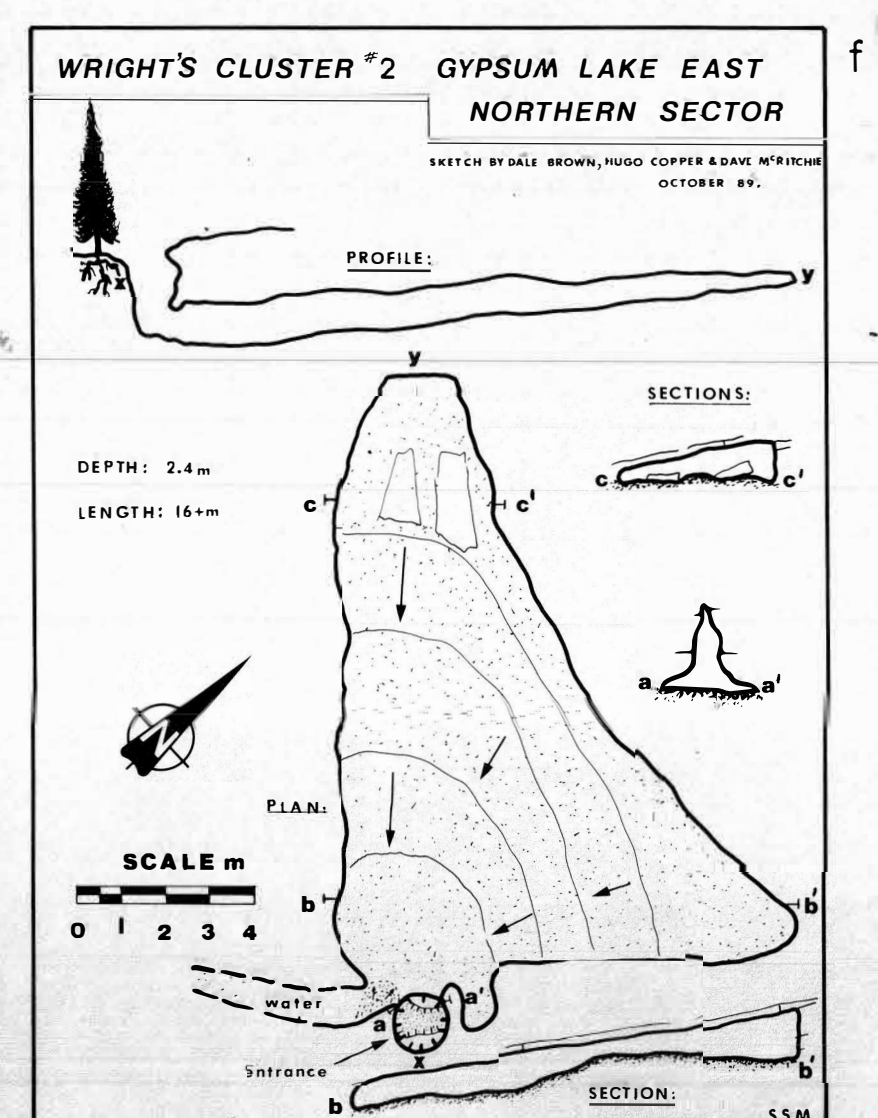
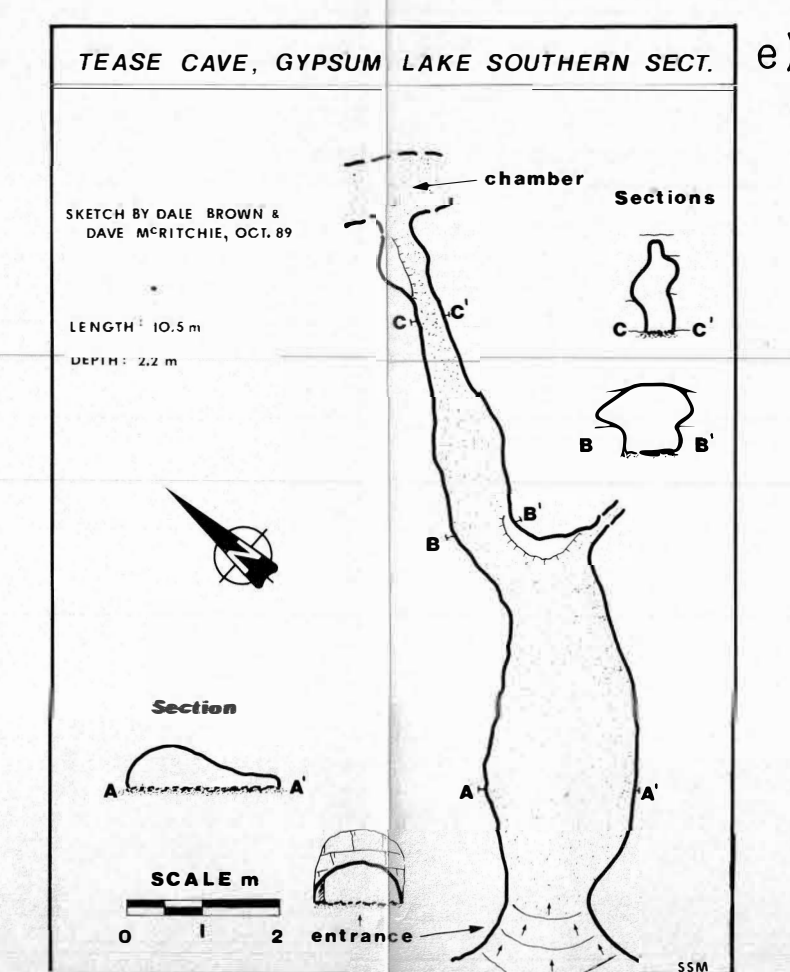
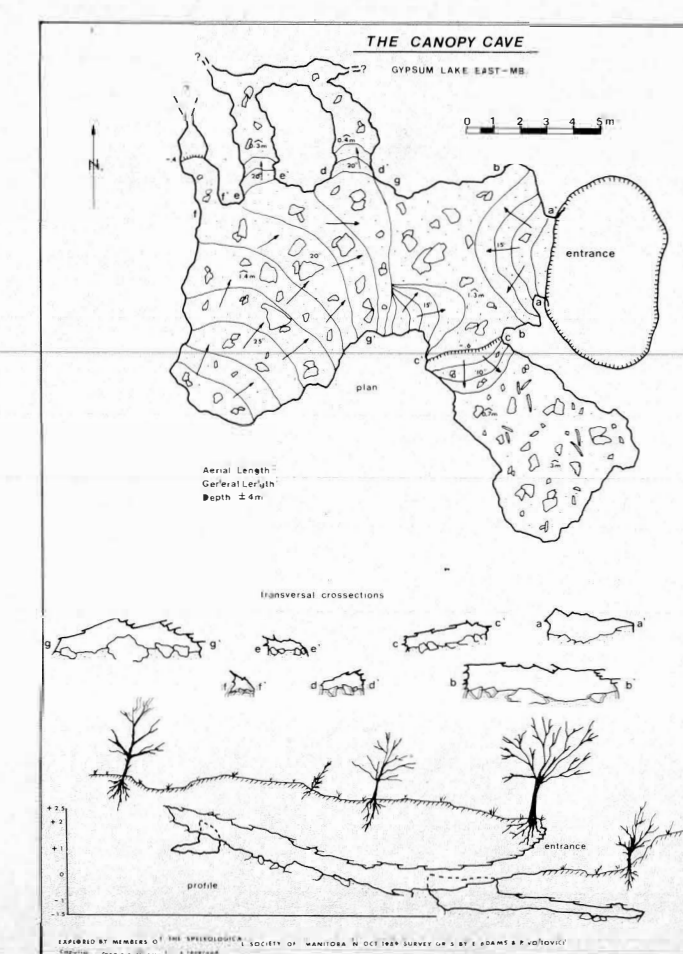
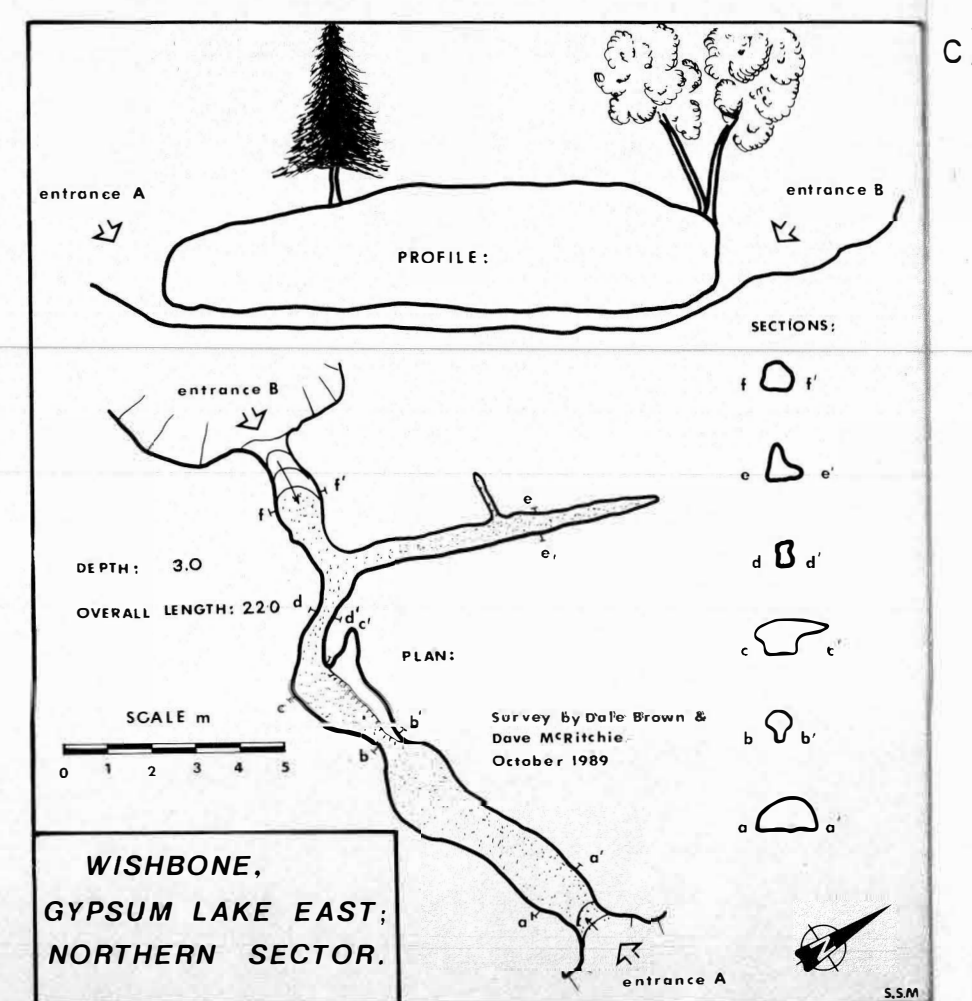
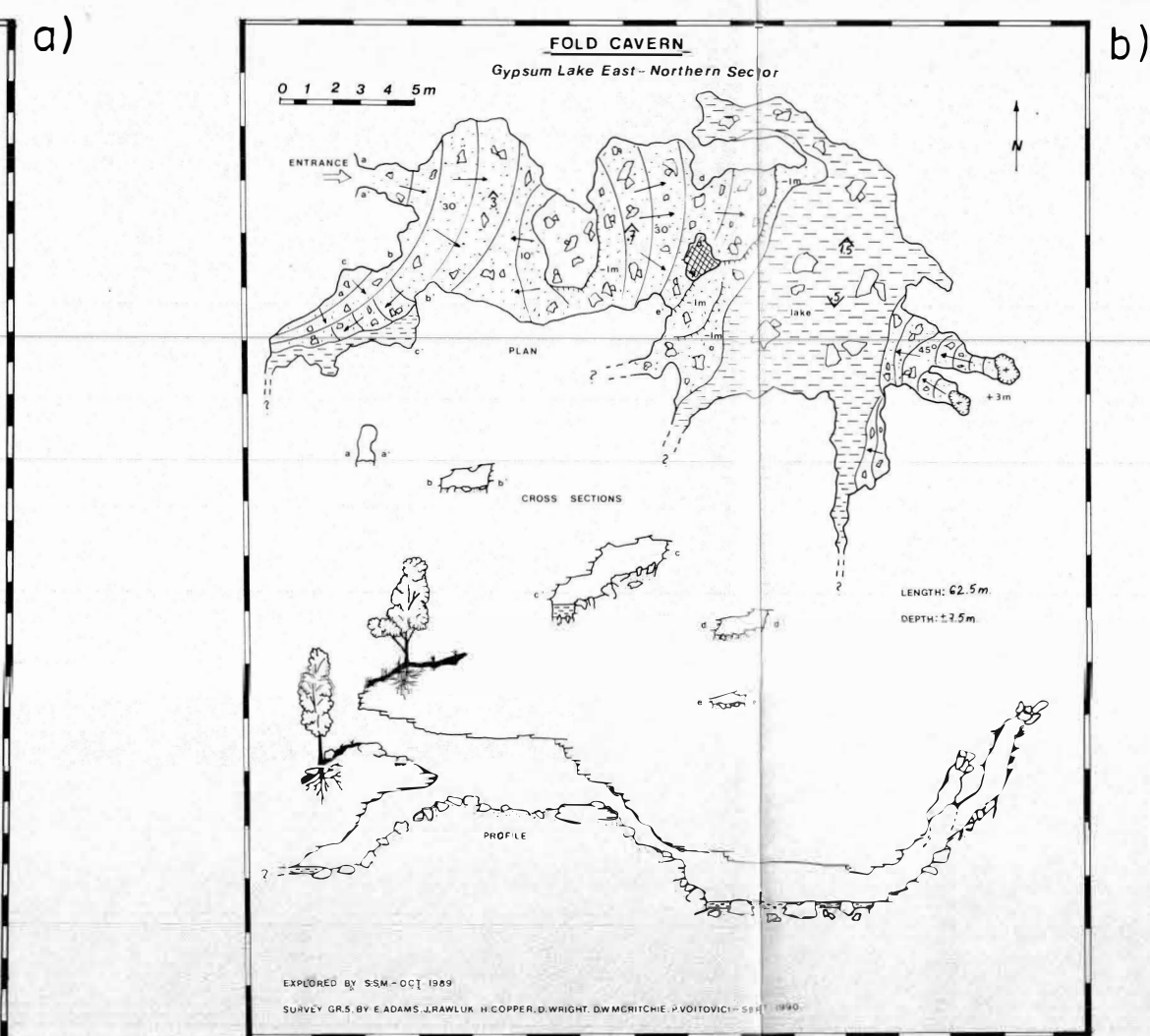
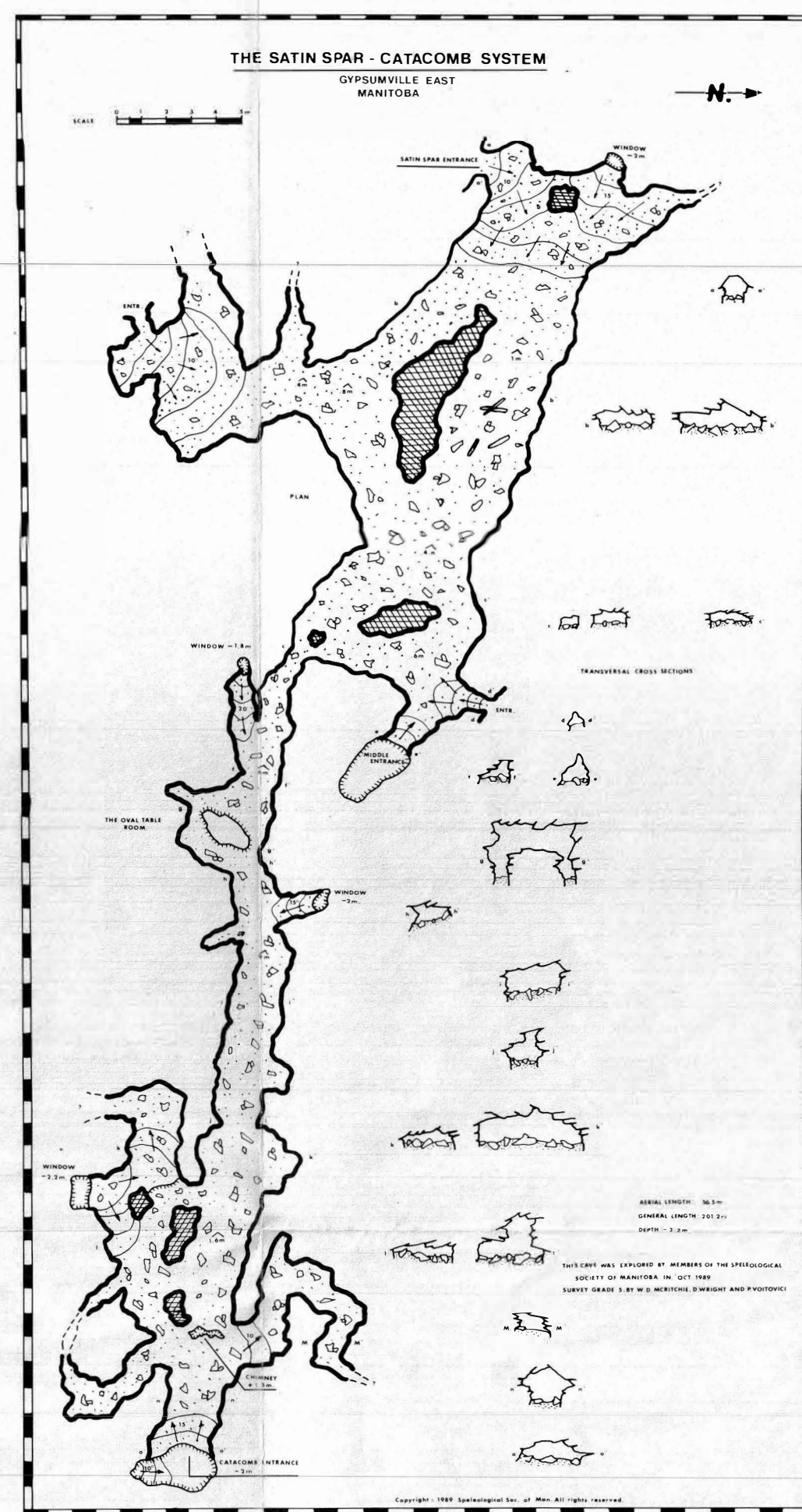


Figure GS-29-14: a) Satin Spar-Catacomb System; b) Fold Cavern; c) Wishbone; d) The Canopy Cave; e) Tease Cave; f) Wright's Cluster #2; g) Crystal Kingdom; h) Nine-foot pole Cave; i) Bear Den Cave; j) Doug's Den; k) Clarence Cave; l) Drip Cave; m) Anklebiter Cave; n) Crystal Palace; o) Meander Cave.