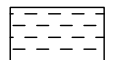

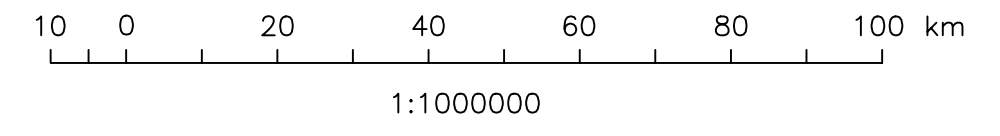


STRUCTURE CONTOUR & ISOPACH MAP
CRETACEOUS
UPPER ASHVILLE

- STRUCTURE CONTOUR (100' Contour Interval)
- - - ISOPACH CONTOUR (10' Contour Interval)
-  OUTCROP AREA: UPPER ASHVILLE
-  AREA OF STRUCTURAL DISTURBANCE (Non-tectonic)
- O 123 WELL: THICKNESS OF STRATA WHERE DETERMINABLE
- 32 WELL IN OUTCROP BELT: THICKNESS REMAINING
- x OUTCROP



Structure and Isopach values are given in feet
 Digital cartography by: M.E.McFarlane

Revised: Sept., 1966/Bannatyne/C.B.L.
 Reissued: R.K.Bezys/1998

