

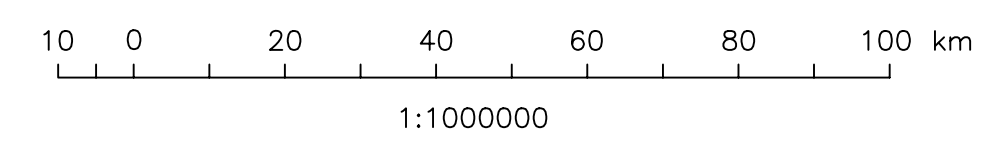


STRUCTURE CONTOUR & ISOPACH MAP
CRETACEOUS
FAVEL FORMATION:

- STRUCTURE CONTOUR (100' Contour Interval)
- - - ISOPACH CONTOUR (10' Contour Interval)
-  OUTCROP AREA: FAVEL FORMATION
-  AREA OF STRUCTURAL DISTURBANCE (Non-tectonic)
- 123 WELL: THICKNESS OF STRATA WHERE DETERMINABLE
- 32 WELL IN OUTCROP BELT: THICKNESS REMAINING
- x OUTCROP



Structure and Isopach values are given in feet

Revised: B.B.Bannatyne/September, 1966

Digital cartography by: M.E.McFarlane

Reissued: R.K.Bezys/1998

