

## QUATERNARY GEOLOGY IN L.G.D. OF ALEXANDER


### LEGEND

#### GENETIC CLASSIFICATION

##### Glaciofluvial




1a Sand with boulders at surface, few gravel pockets



1b Predominantly gravel, Precambrian-rich

##### Lacustrine Shoreline Features



2a Predominantly sand or untested ridges



2b Gravel ridges, variable quality, carbonate-rich



2c Spits (where differentiated), sand (no deposit No.)

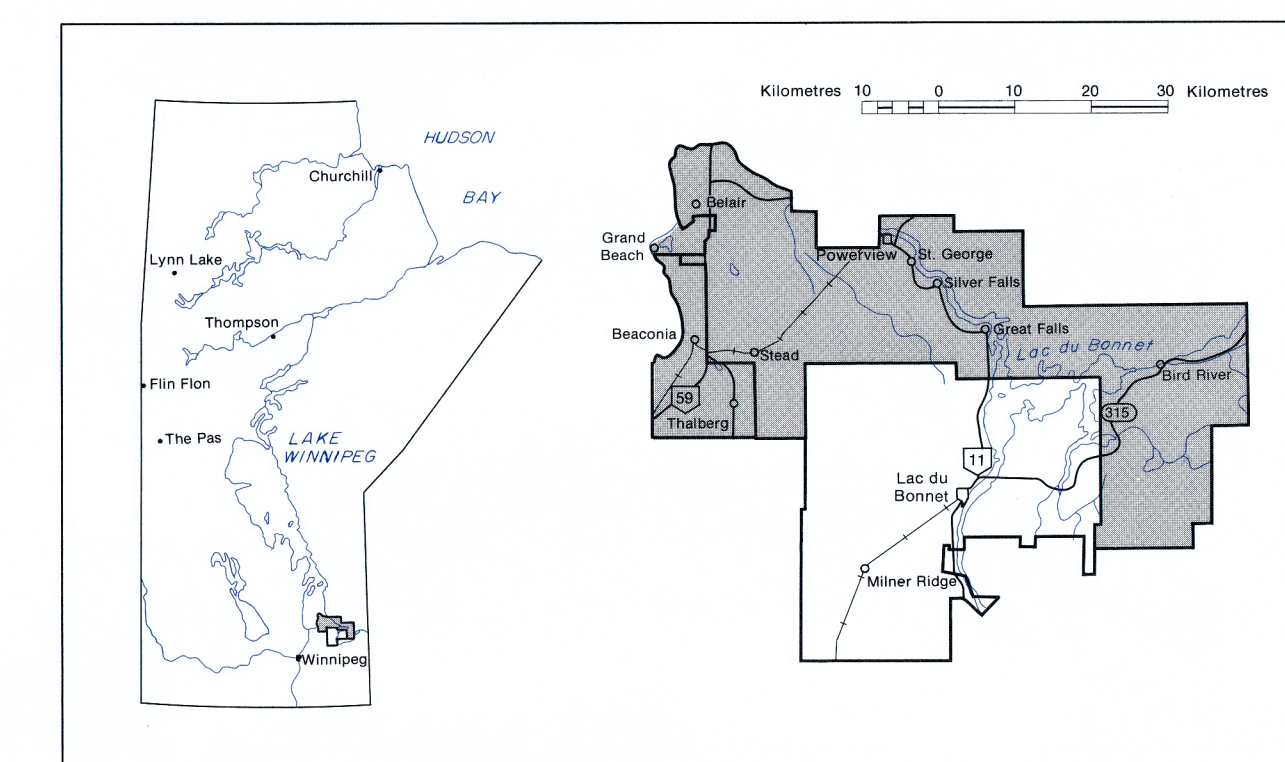


2d Ice-push ridges, carbonate-rich

### SYMBOLS

- Geological boundary
- ▲ HG620 Sample site, sand & gravel pit
- HB070 Sample site, backhoe test pit
- 4420 Deposit number
- Lake terrace
- - - Minor beach ridge (sub-economic)
- ^ ^ ^ Sand dune
- - - Township/Range boundary
- Municipality boundary
- Provincial Park or Forest boundary
- Topographic contours (interval 50 feet)
- Dyke
- Roads:
  - Hard surface, all weather
  - Loose or stabilized surface, all weather
  - Loose surface, dry weather, cart track

### MAP INDEX



Geology By: H. GROOM  
Cartography By: M. CARVALHO

Scale 1:50,000

Kilometres 1 2 3 4 5 Kilometres