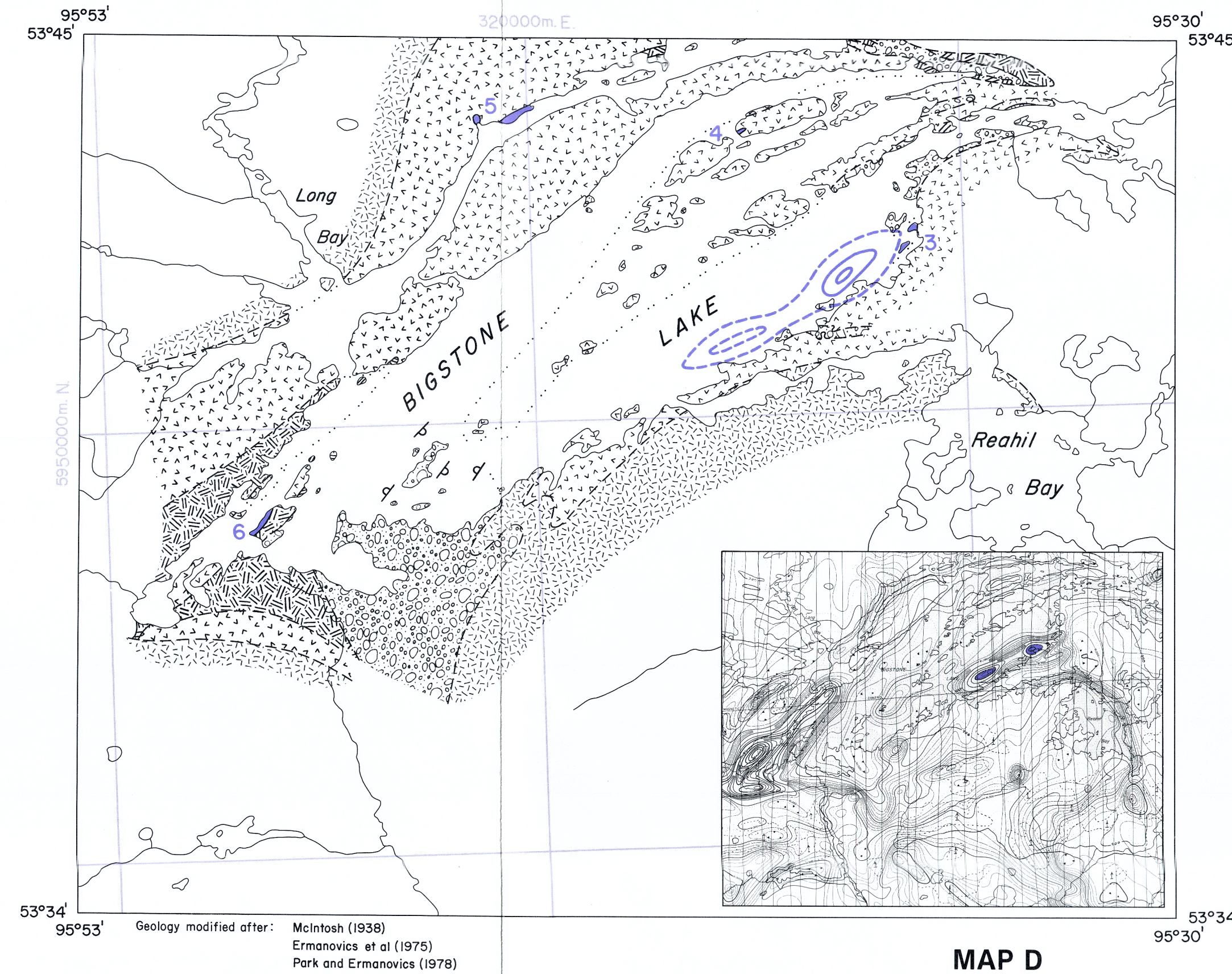
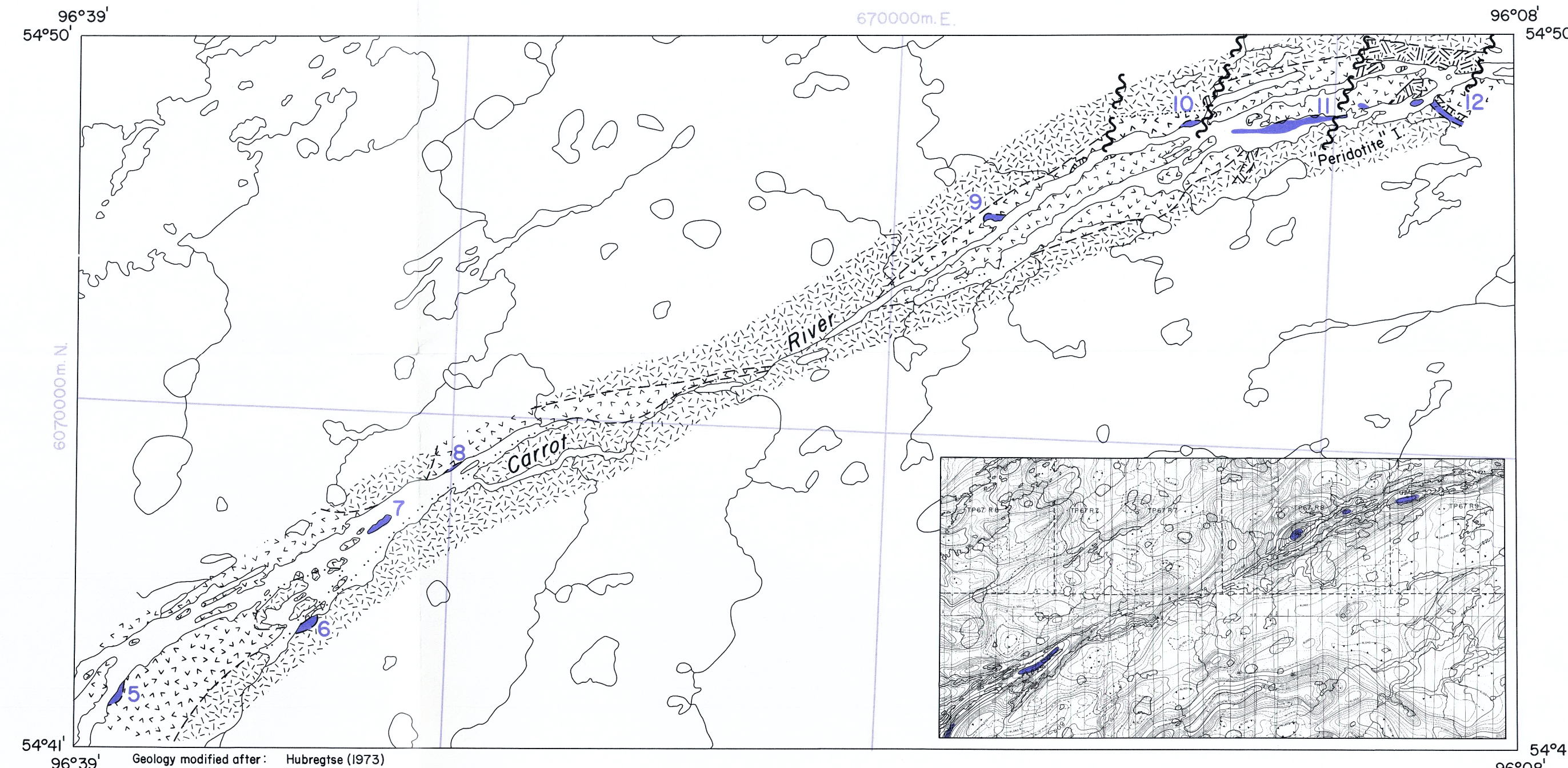


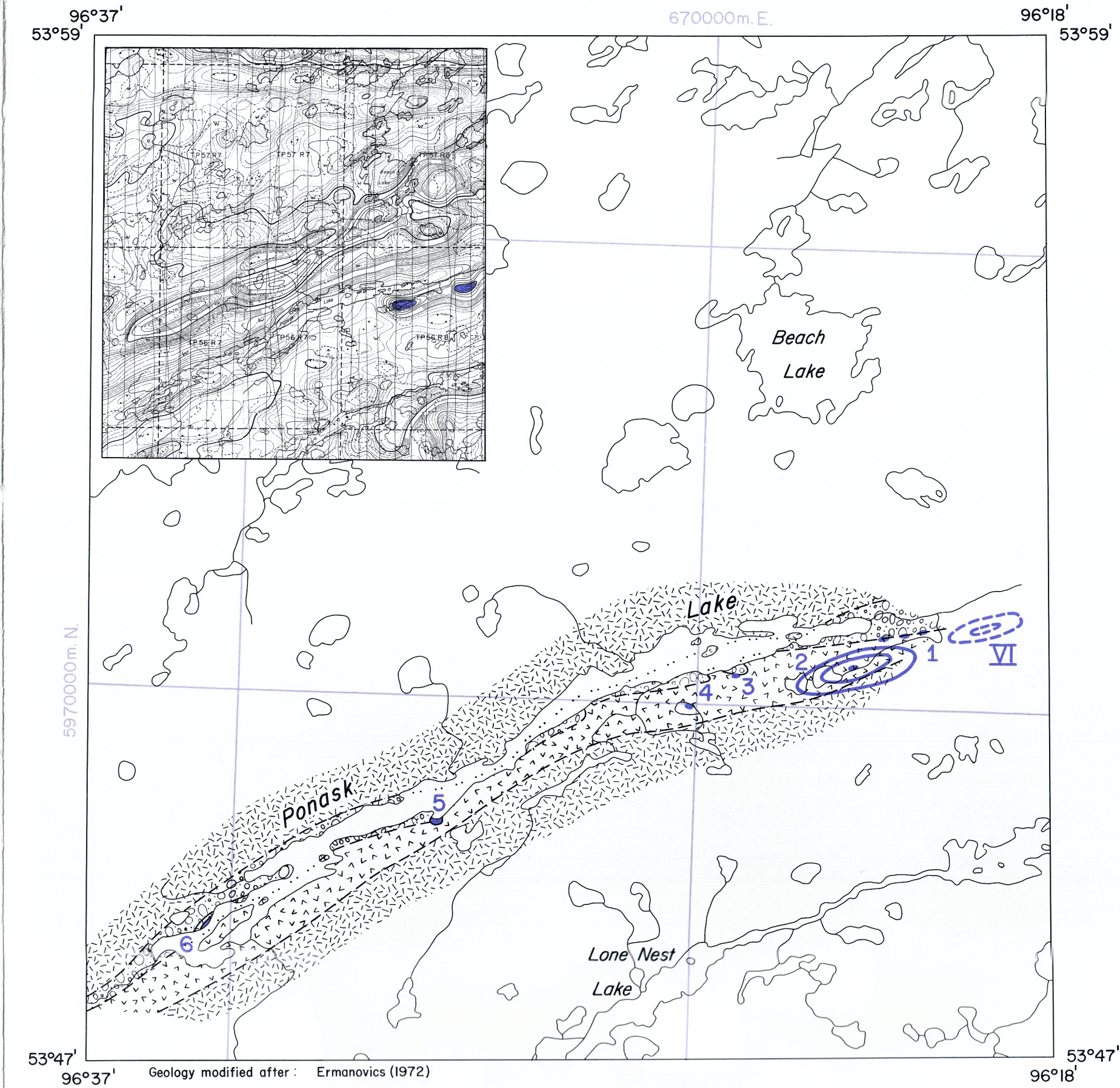
MAP C
MUNRO LAKE AREA



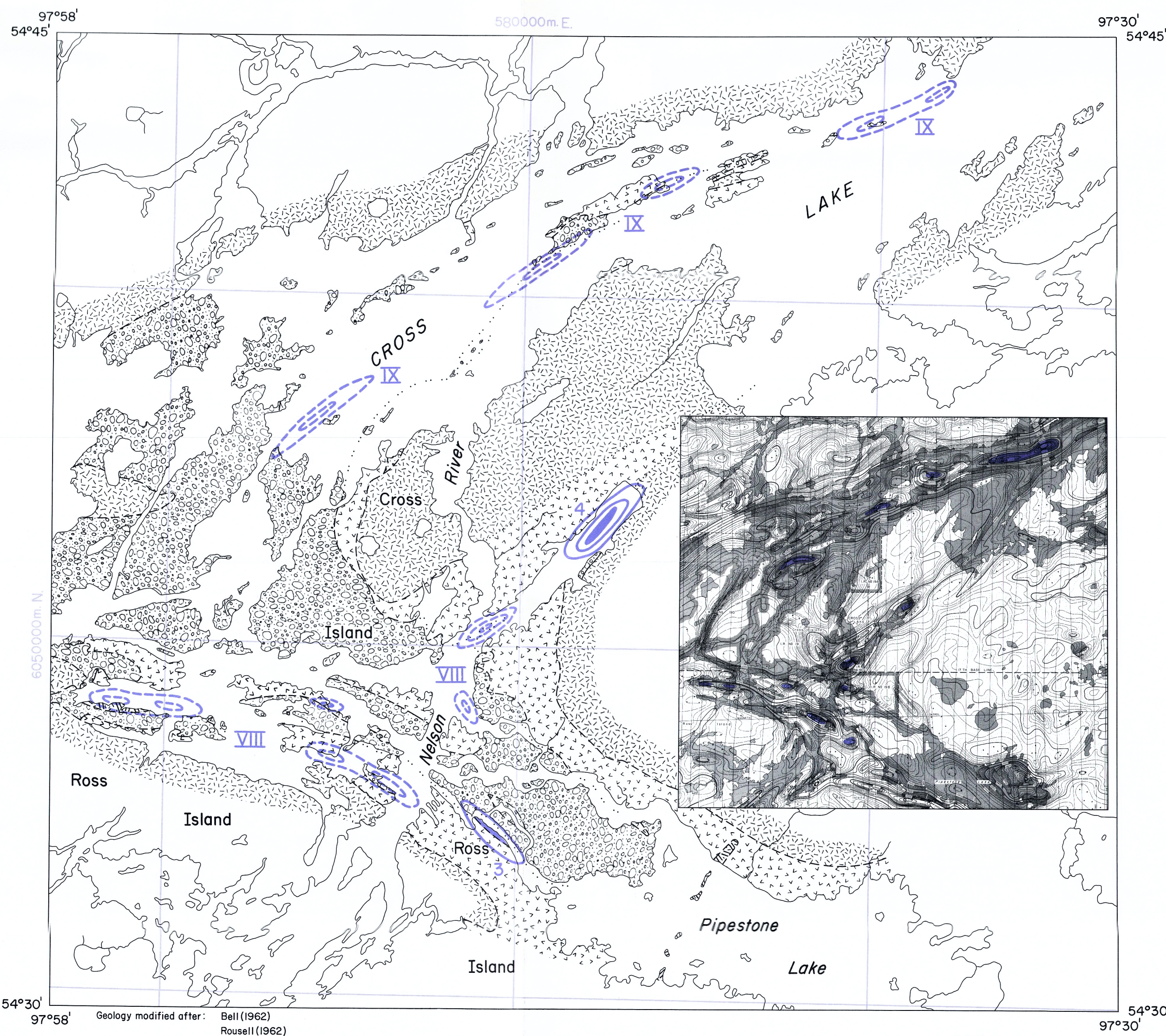
MAP D
BIGSTONE LAKE AREA



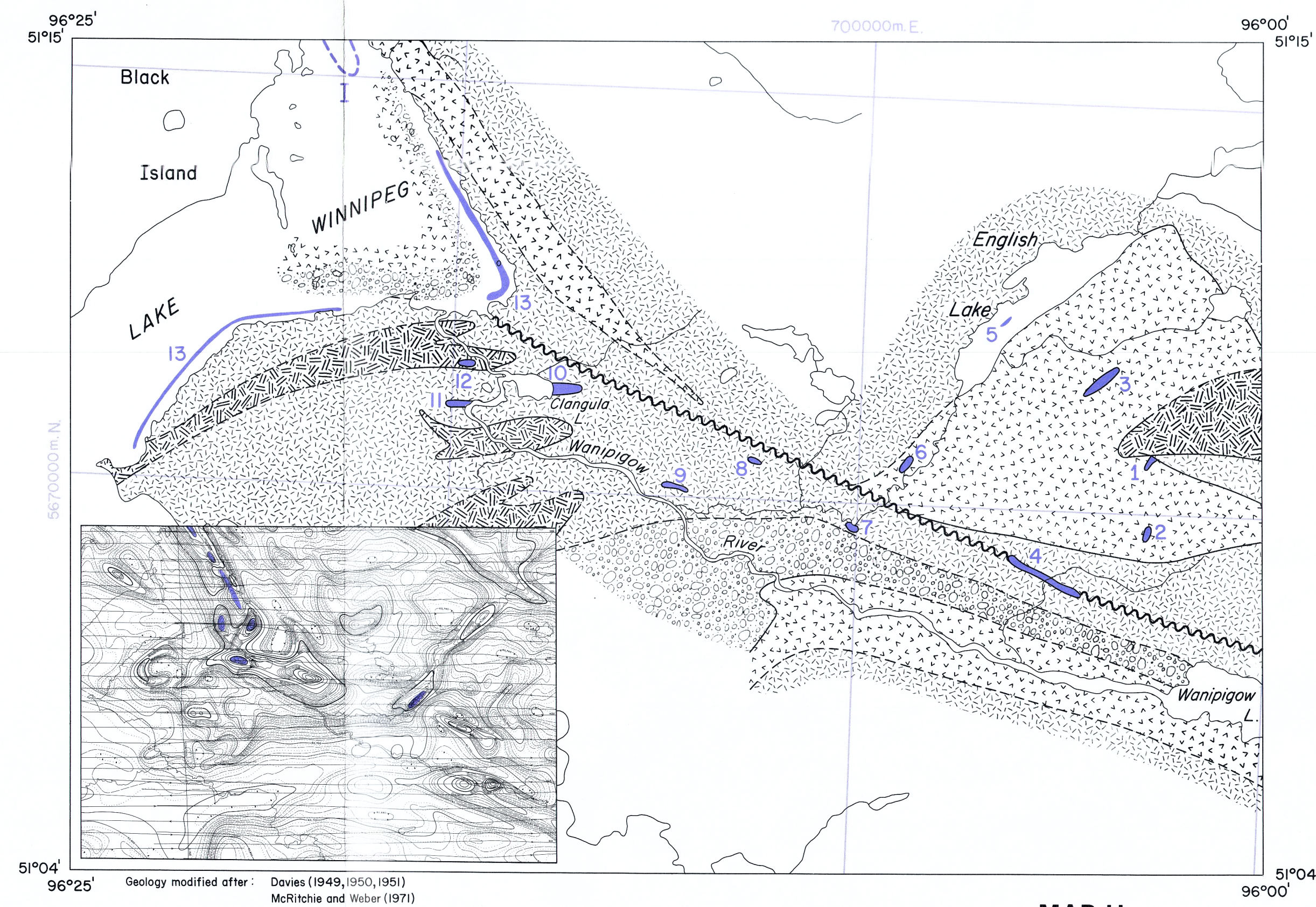
MAP E
CARROT RIVER AREA



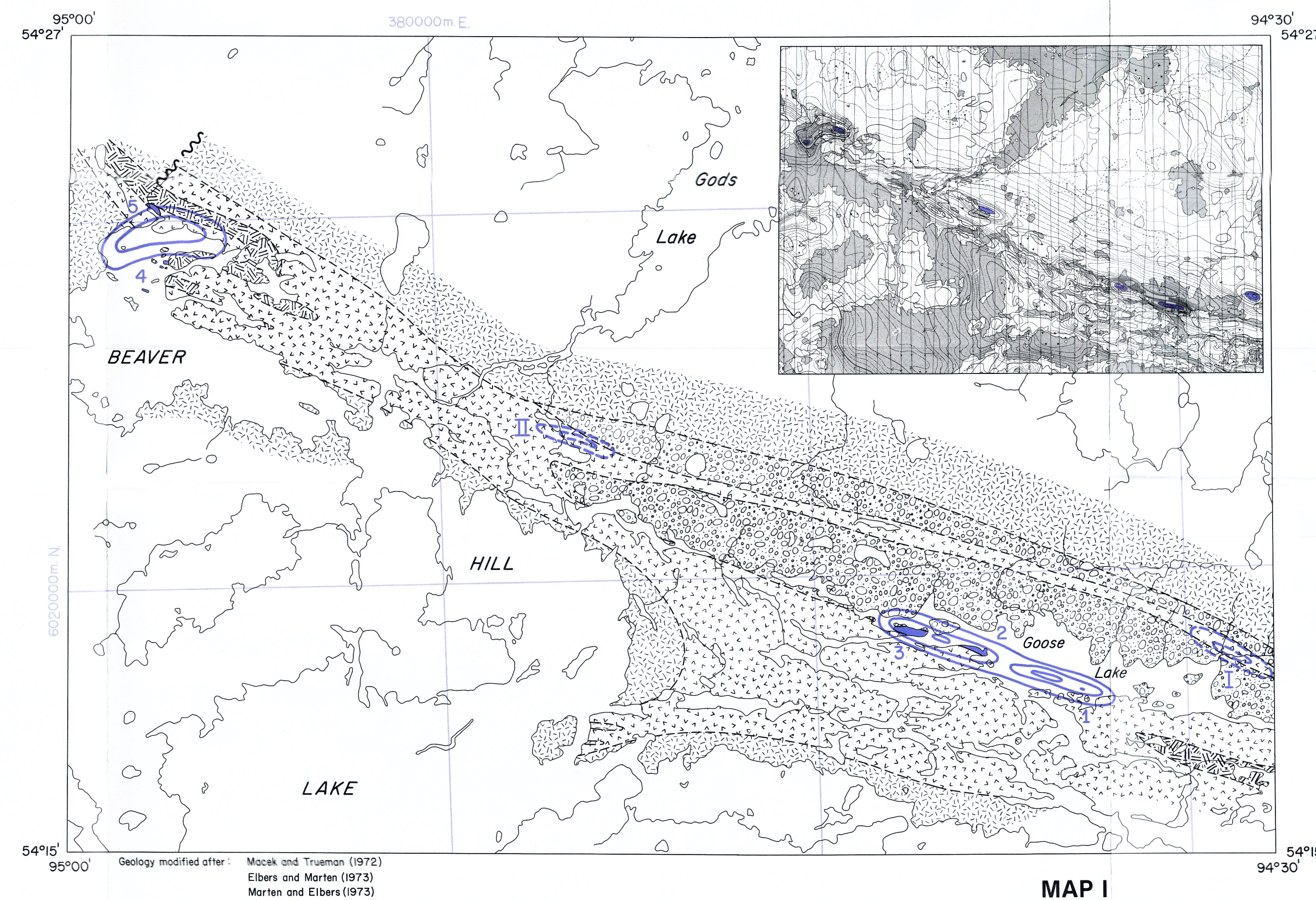
MAP F
PONASK LAKE AREA



MAP G
CROSS LAKE AREA



MAP H
WANIPIGOW RIVER AREA



MAP I
BEAVERHILL - GOOSE LAKE AREA

MAPER 79-2.4
SUPERIOR PROVINCE
ULTRAMAFIC ROCKS,
NICKEL OCCURRENCES AND
INTERPRETED STRATIGRAPHIC
RELATIONSHIPS

To accompany Economic Geology Report ER 79-2

- LEGEND**
- Dominantly sedimentary rocks
 - Granites, tonalites and their gneissic derivatives
 - Ultramafic rocks
 - Gabbroic rocks
 - Dominantly volcanic rocks
- SYMBOLS**
- Aeromagnetic anomaly associated with ultramafic rocks
 - Aeromagnetic anomaly interpreted to indicate the presence of ultramafic rocks
 - Geological boundary (defined, approximate, assumed, underwater)
 - Fault (defined, approximate)
 - Bedding tops known
 - IO Index number of ultramafic occurrence
 - II Index number of inferred ultramafic occurrence
 - Aeromagnetic anomaly interpreted to be caused by ultramafic rocks (Aeromagnetic insert 1:250 000)

Compiled by: P. Theyer
Cartography by: D. L. McShane

