






LEGEND

-  Areas of heavy drift and muskeg
-  Granitic rocks with pegmatite dykes; some areas with numerous basic inclusions
-  Basic rock complex, andesite, basalt, gabbro and related schistose rocks
-  Geological boundary - Established
-  Geological boundary - Approximate

Geology by F. D. Shepherd, 1937

Map 37-2

Showing approximate outline of
basic rock complex (andesite, basalt
and gabbro sills) at Euclid & Cat Lakes
SOUTHEASTERN MANITOBA

Scale - 2640 Ft. = 1 in

MINES BRANCH

Dept. of Mines and Natural Resources

— MANITOBA —