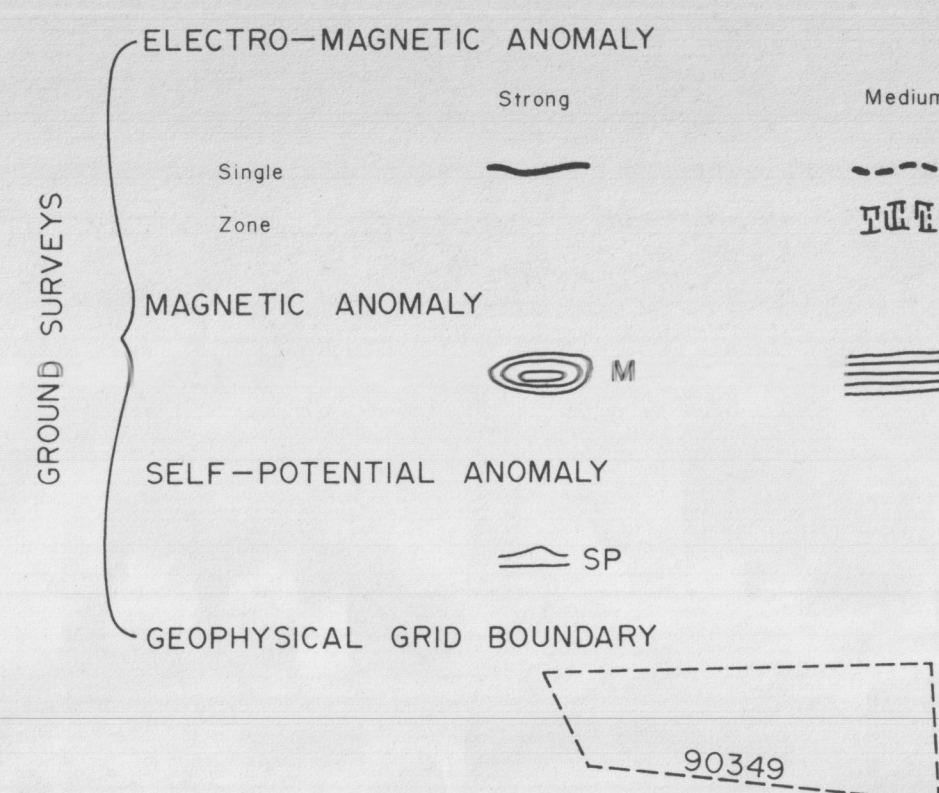


SYMBOLS



Geophysical Plots by I.T. Hossain
Data compiled to July 1977
Compilation by J.D. Bambrick
Cartography by D. Kleinholz

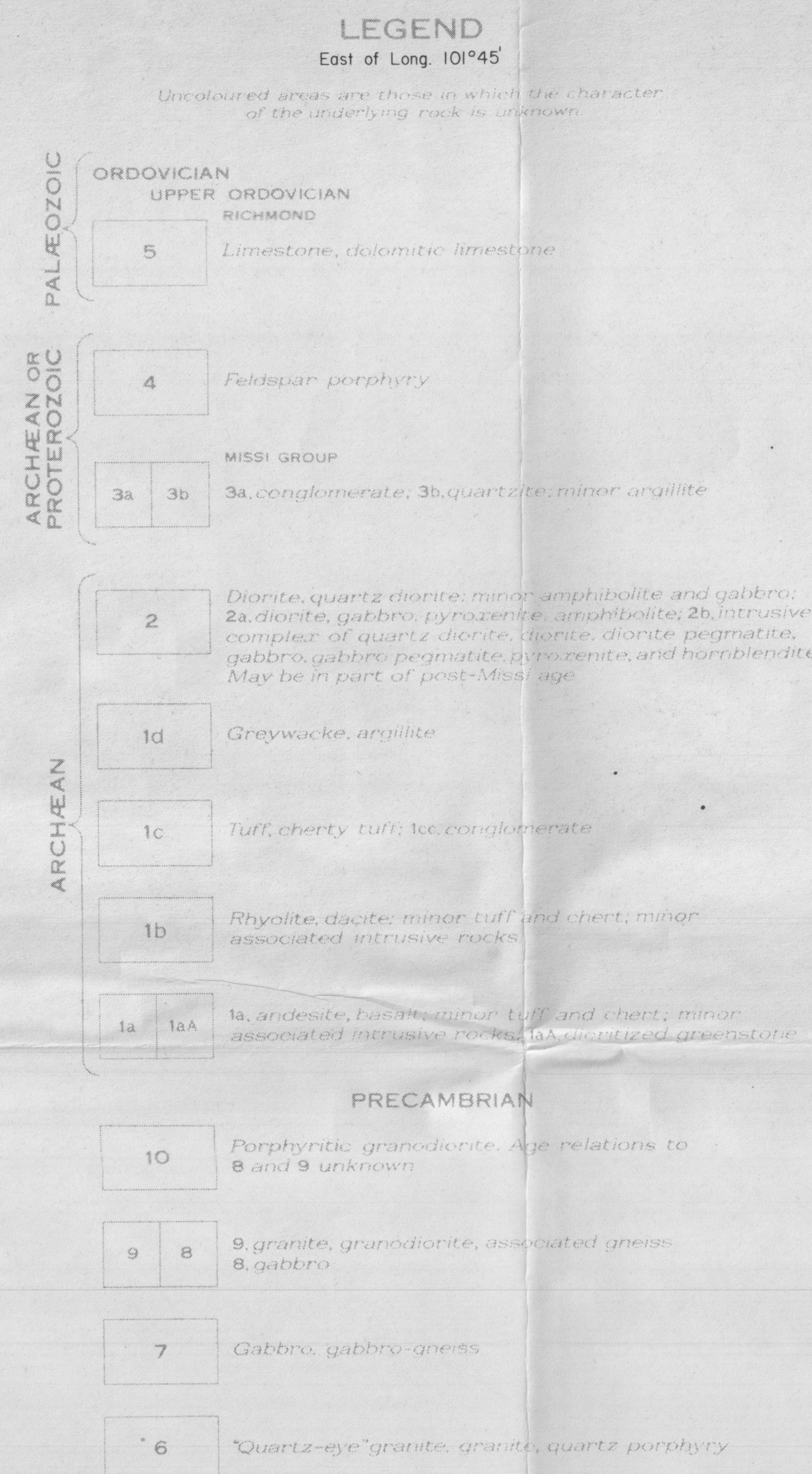
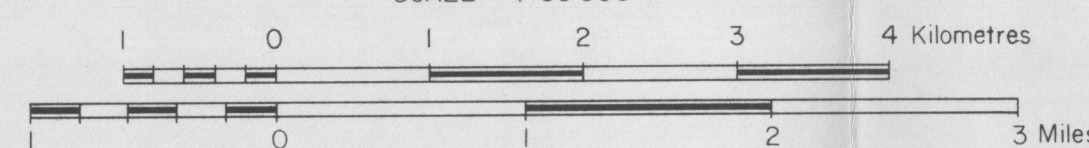
MINERAL EVALUATION AND ADMINISTRATION BRANCH
MINERAL RESOURCES DIVISION, WINNIPEG

To Accompany Open File Report 78/2

Geological base map derived from Geol. Surv. Can. Map 633A (W/2) by T.L. Tanton
and Map 807A (E/2) by A. F. Bouchard
Source data for this review obtained from Open File Assessment Reports

MAP 78/2-4A
COMPILATION OF THE GROUND GEOLOGICAL SURVEYS
FROM THE OPEN ASSESSMENT FILES
IN THE
SCHIST LAKE AREA
MANITOBA

63K/12
SCALE 1:50,000



Drift-covered area (drift deposits are not shown within the larger granitic areas)

Small rock outcrop

Bedding (inclined, vertical, overturned)

Bedding (direction of dip known, upper side of bed unknown)

Fault

Glacial striae

Fossil locality

Mineral occurrence

Asbestos Asb
Copper Cu
Gold Au
Pyrite Py
Zinc Zn

Trail or portage

Township boundary (surveyed)

Township boundary (unsurveyed)

Survey monument

Gravel pit

Stream (position approximate)

Marsh

Reef or small island

Height in feet above mean sea-level

