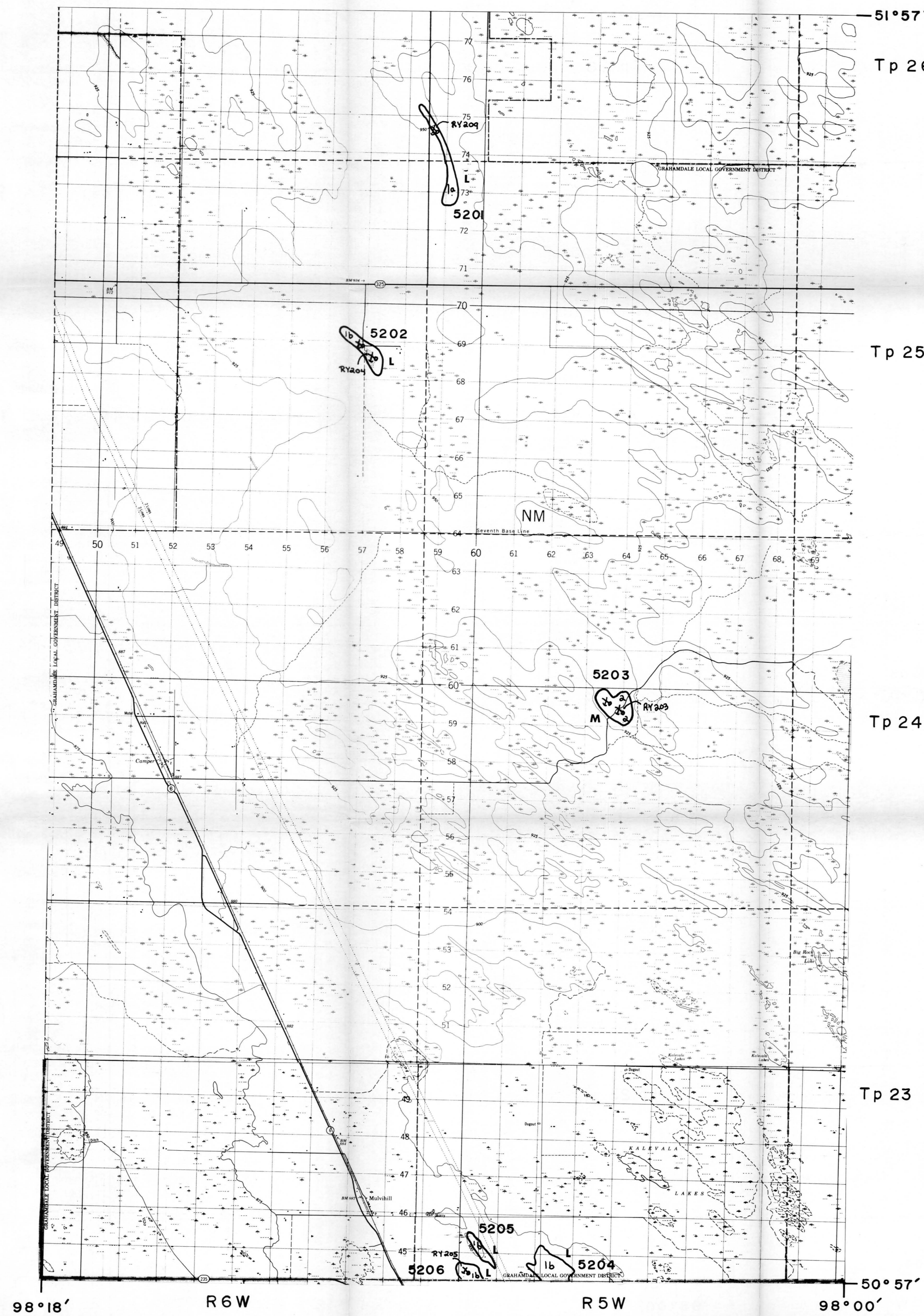


SAND AND GRAVEL RESOURCES
WITHIN THE SOUTHERN PORTION
OF THE
LOCAL GOVERNMENT DISTRICT OF GRAHAMDALE



Legend


- LATE GLACIAL
- 1. Littoral : sand and gravel deposited in Glacial Lake Agassiz
 - 1(a) : sand and gravel beach deposits generally greater than 1.0 m deep
 - 1(b) : nearshore sand and pebbly sand deposits generally less than 1.0 m deep.

- GLACIAL
- 2. Glaciofluvial : sand and gravel kame deposits

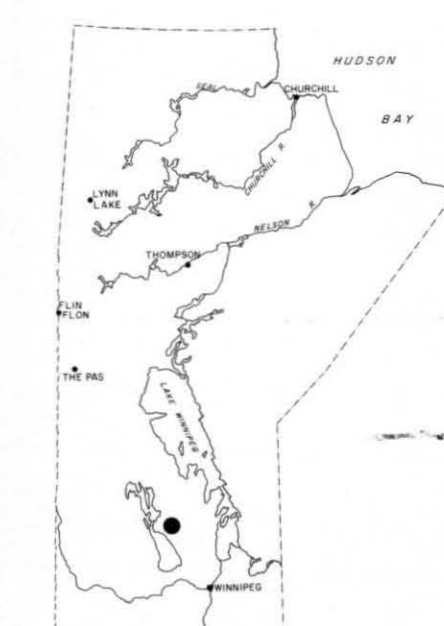
Estimated Sand and Gravel Quality

- H** High
- M** Medium
- L** Low

Symbols

- 5201** sand and gravel deposit
-  sand and gravel pit
- RY201** sample site

Geology by:
R.U. Young, 1984



This map is a provisional summary of work carried out during the summer field season and is printed directly from the geologist's manuscript. It is not to be regarded as a final interpretation of the geology of the area.

Scale 1:50 000

