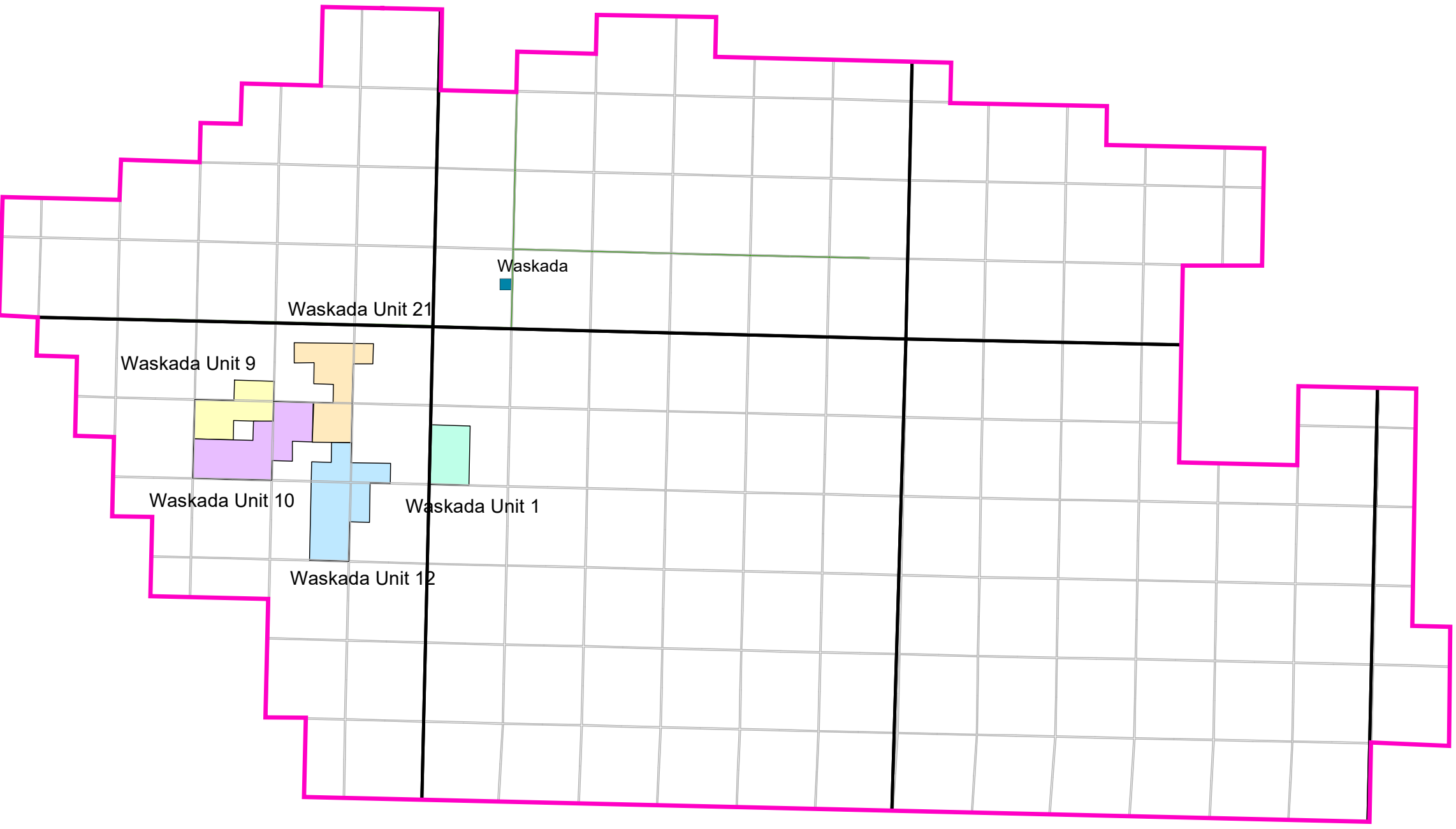


WASKADA UNIT 1, 9, 10, 12, 21



Units Map

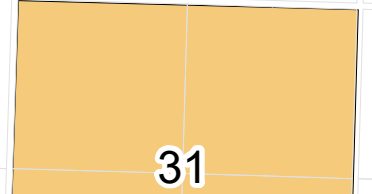
- CULTURAL FEATURES
- Provincial trunk highway
 - Provincial regional road
 - Railway
 - Built up area, other localities
- BOUNDARY FEATURES
- Township / Range
 - Section line (surveyed, unsurveyed)
 - Oil Field
 - First Nations
 - Park Outlines

Units Updated: July 17, 2025
Published by:
Manitoba Geological Survey

Not to be reproduced in any manner whatsoever without the written permission of the Director of Regulatory Services Branch

N.T.S. References
62 P1, 2, 3, 6, 7, 8, 9, 10, 11, 14, 15 & 16
62 G4, 5, 12 & 13, 62 J4, 5 & 12
62 K1, 2, 3, 6, 7, 8, 9, 10, 11, 14, 15 & 16


Ewart Unit 13



Ewart Unit 9

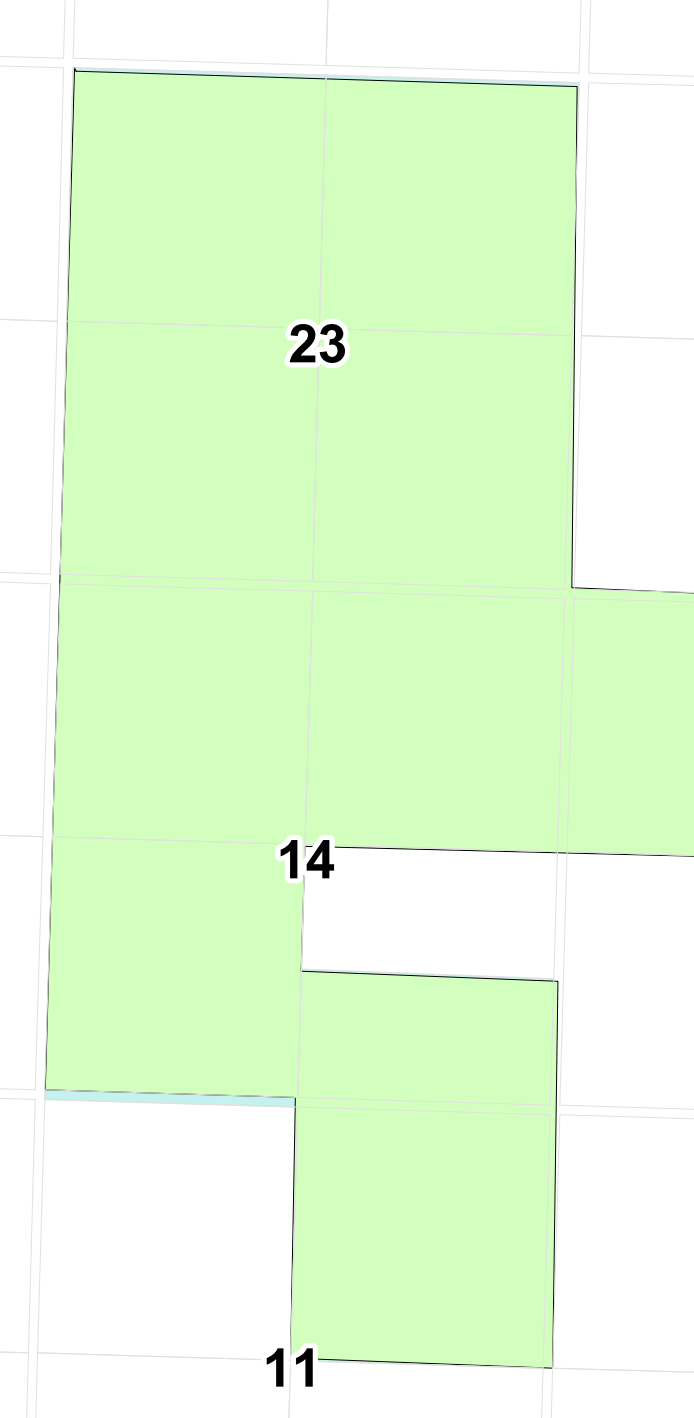


Ewart Unit 11

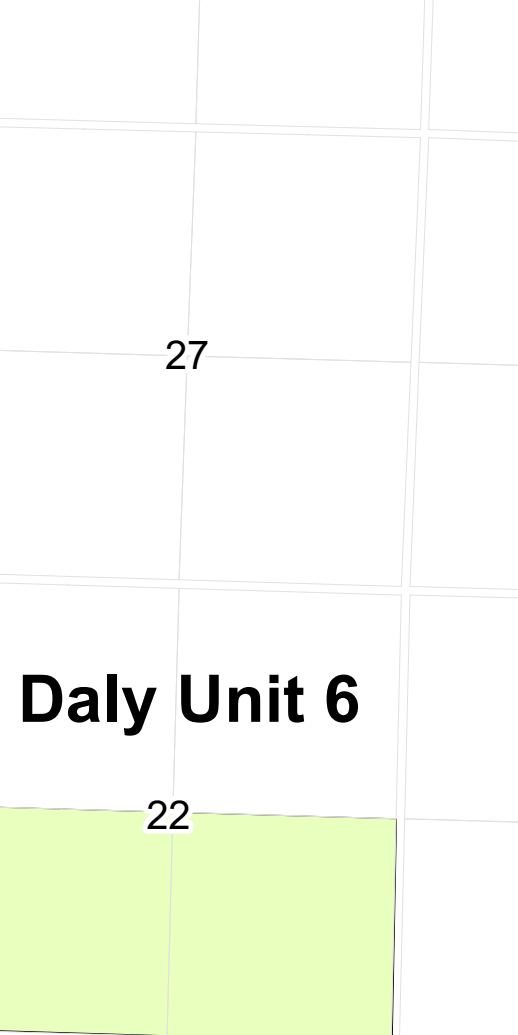


Ewart Unit No. 9, 11 & 13
TWP 8 RGE 28

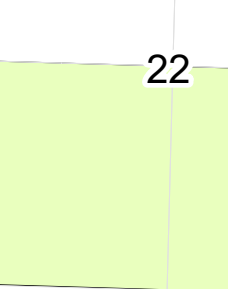
Cromer Unit No. 3
Twp 9, Rge 28



Daly Unit
No. 6 & 14
Twp 9 Rge 29



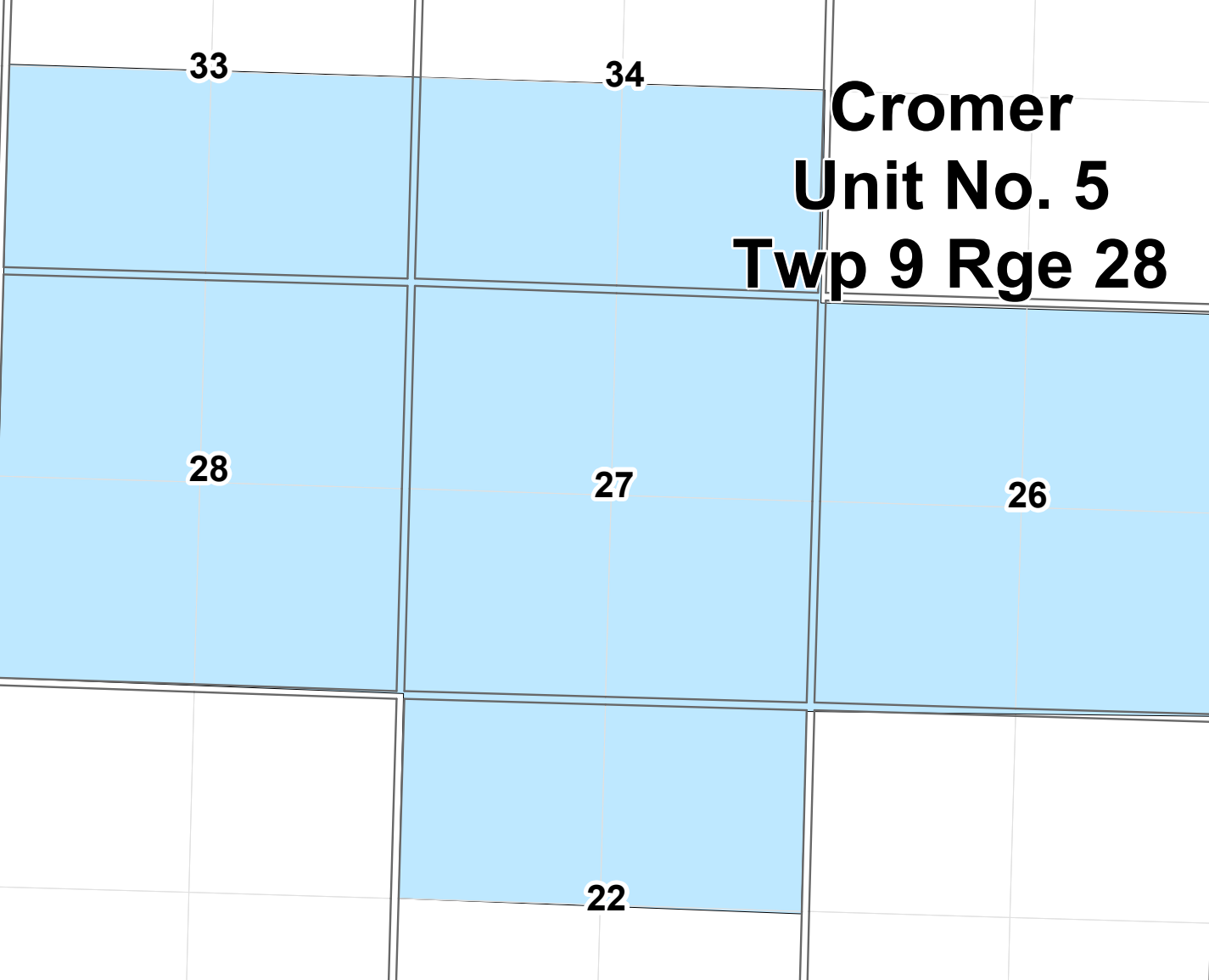
Daly Unit 6



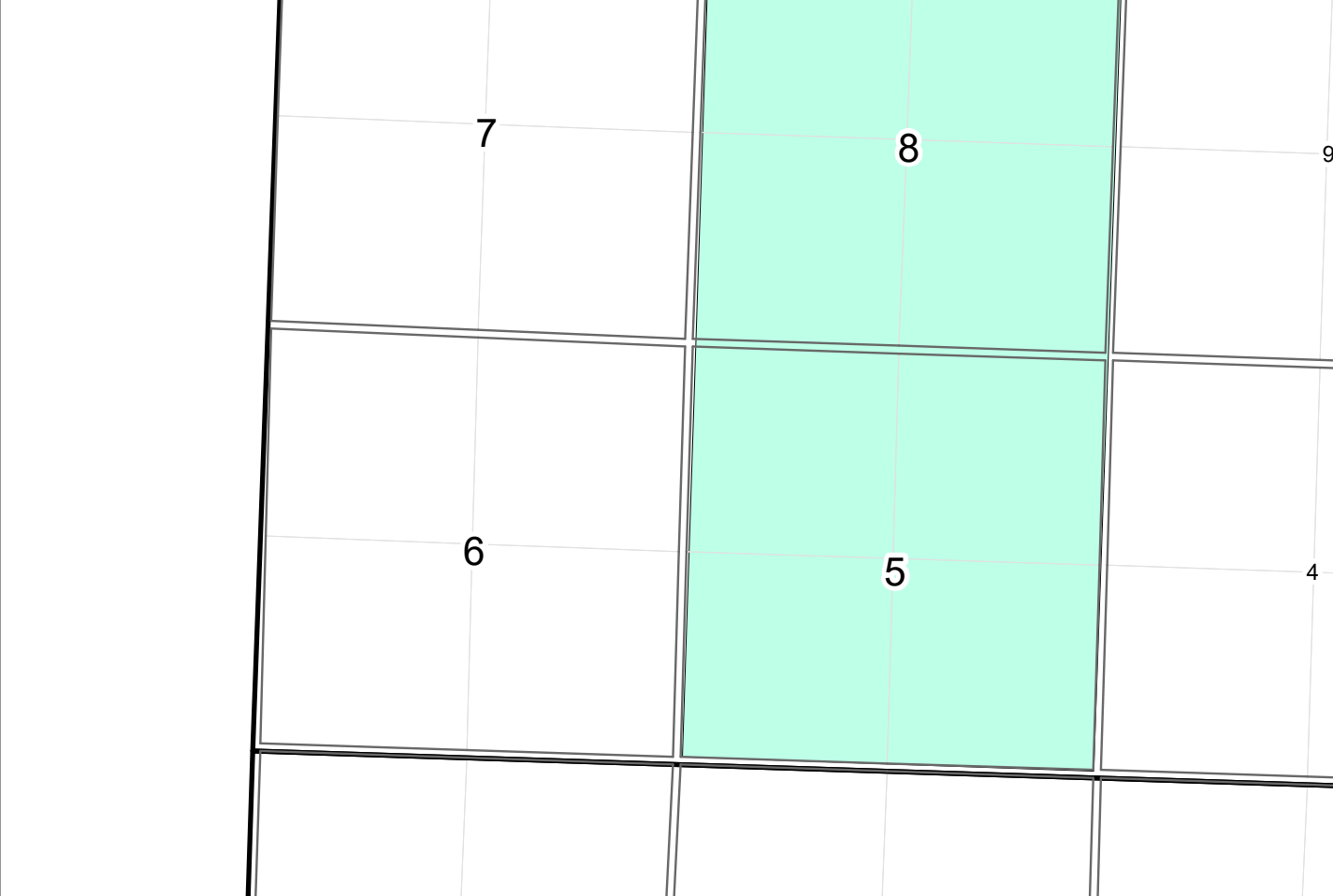
Daly Unit 14



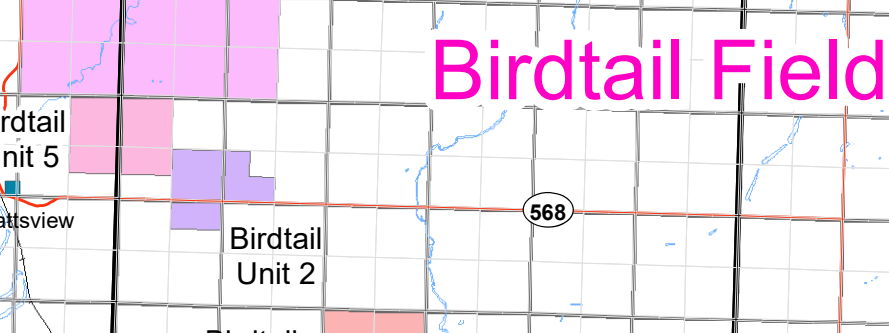
Cromer
Unit No. 5
Twp 9 Rge 28



Ebor Unit No. 4
Twp 9, Rge 29




Birdtail Field



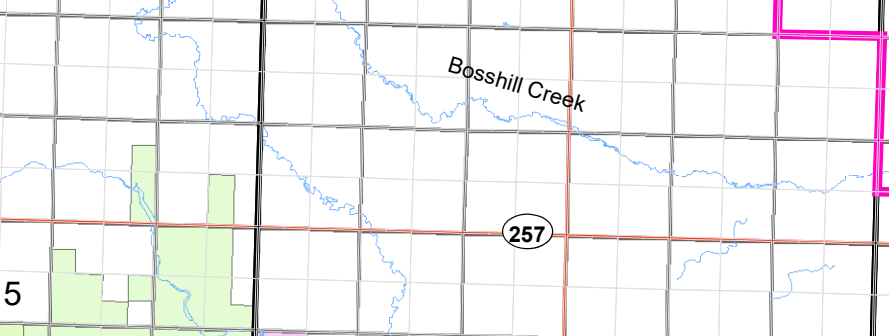
Manson Field



Kirkella Field



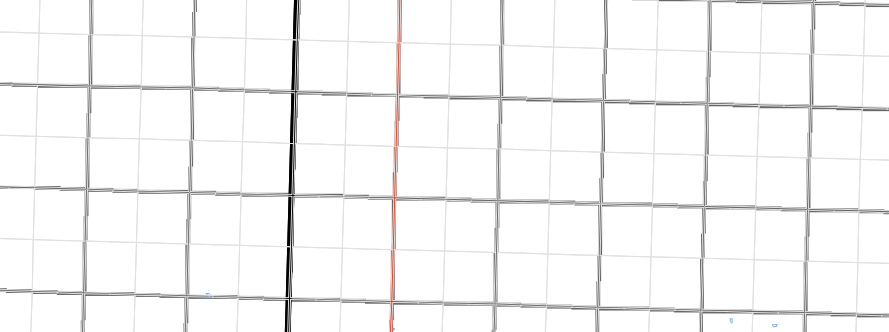
Daly
Sinclair Field



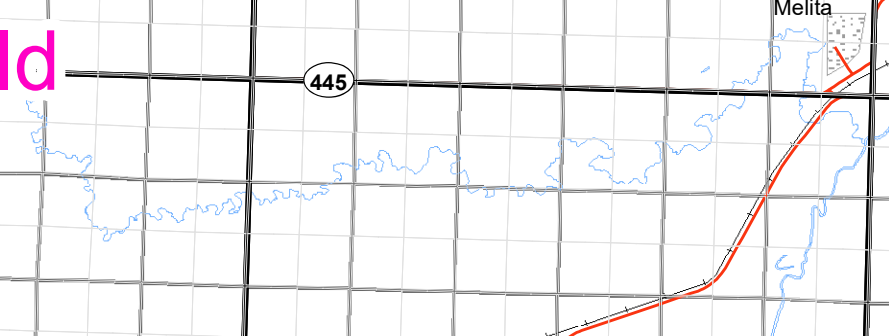
Virden Field



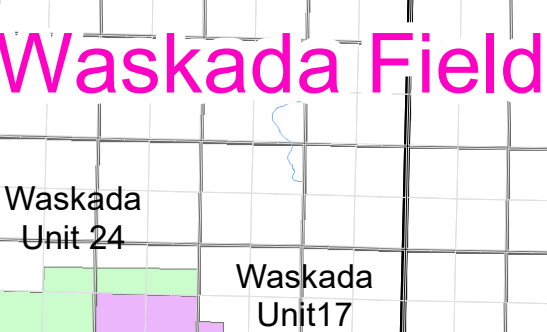
Tilston Field



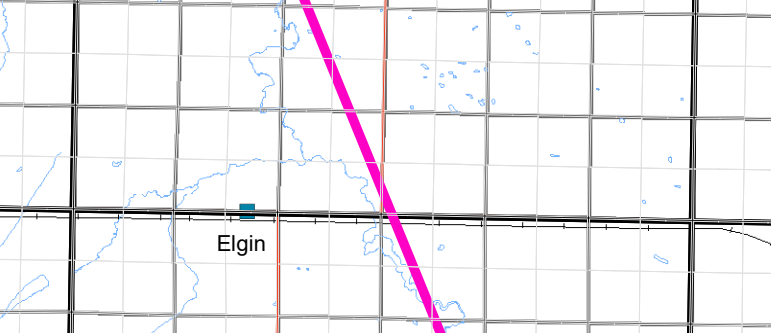
Pierson Field



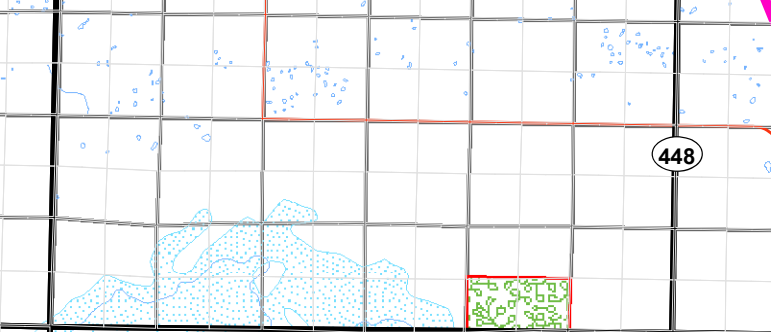
Waskada Field



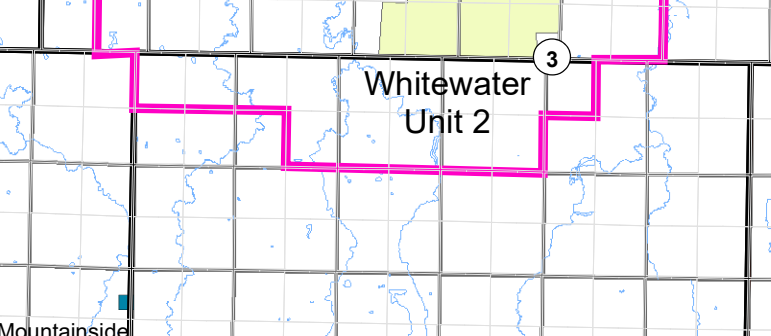
Souris Hartney Field



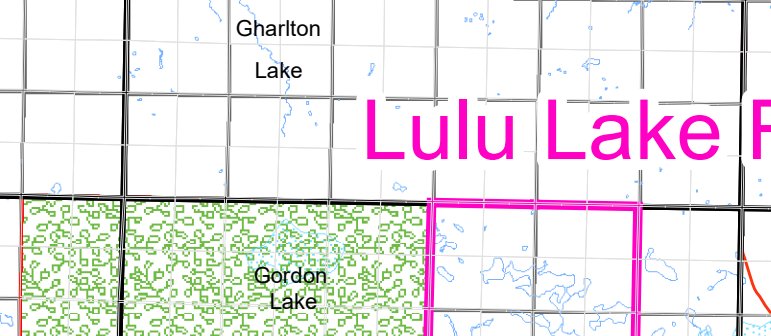
Regent Field



Whitewater Field



Mountainside Field



Lulu Lake Field

