





R.M. OF GRAHAMDALE

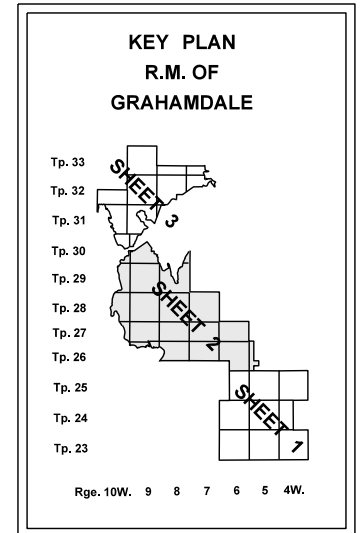
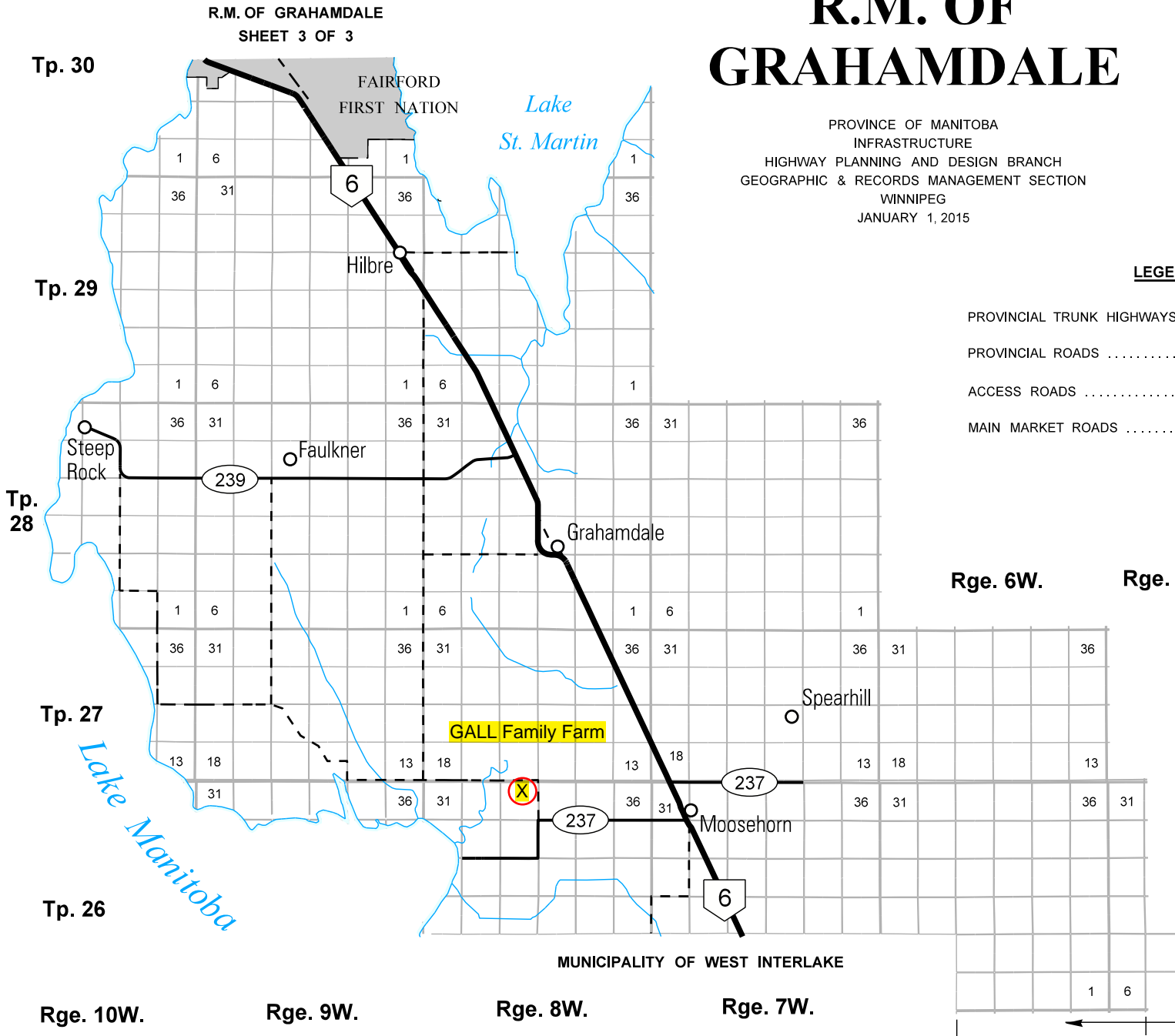
PROVINCE OF MANITOBA
 INFRASTRUCTURE
 HIGHWAY PLANNING AND DESIGN BRANCH
 GEOGRAPHIC & RECORDS MANAGEMENT SECTION
 WINNIPEG
 JANUARY 1, 2015



0 5
 SCALE IN KILOMETRES

LEGEND

- PROVINCIAL TRUNK HIGHWAYS 
- PROVINCIAL ROADS 
- ACCESS ROADS 
- MAIN MARKET ROADS 



R.M. OF
 GRAHAMDALE
 SHEET 1 OF 3



Gall Site Location



Gall Site Location