











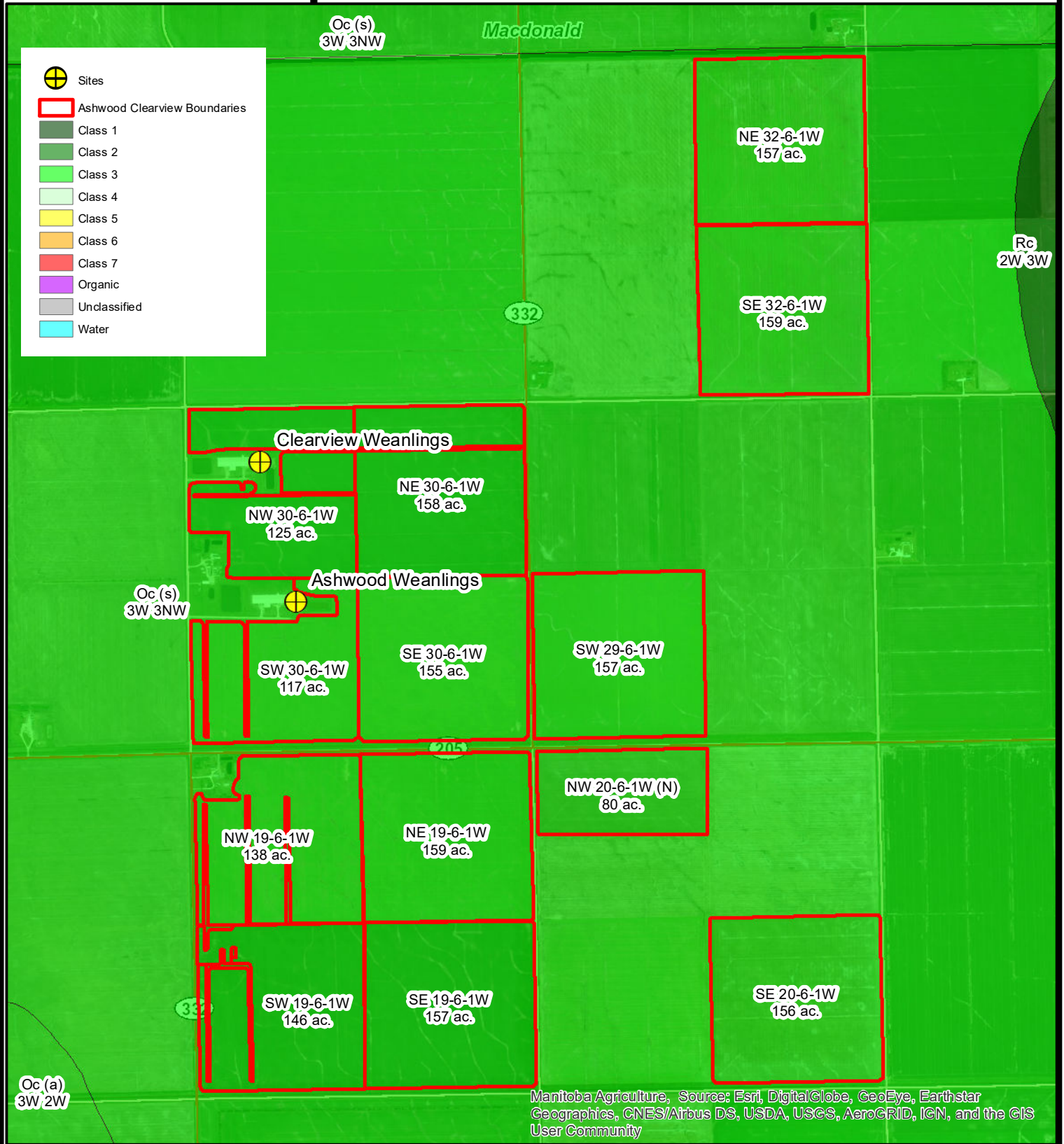
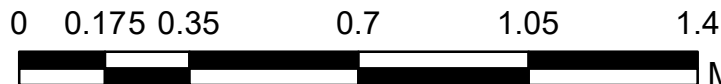
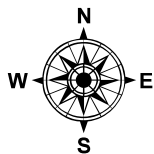


Ashwood Clearview Spread Fields - Soils

 Sites
 Ashwood Clearview Boundaries
 Class 1
 Class 2
 Class 3
 Class 4
 Class 5
 Class 6
 Class 7
 Organic
 Unclassified
 Water



Manitoba Agriculture, Source: Esri, DigitalGlobe, GeoEye, Earthstar Geographics, CNES/Airbus DS, USDA, USGS, AeroGRID, IGN, and the GIS User Community



Coordinate System: NAD 1983 UTM Zone 14N
Central Meridian: 99°0'0"W