





TN Nucleus Site 1 - Surface Water POD Location & Distance to WMA

Legend

-  3 km around Site 1
-  Topigs Norsvin Nucleus Site 1
-  Whitemud WMA
-  Proposed Surface Water POD

RD 101 N

TN
Nucleus
Site 1

Proposed Surface Water Point of Diversion (POD) North Ditch Rd 101 N - Spring Flows

1.75 miles (9,240 ft)

Whitemud WMA

25-17-12W

RD 67W

RD 65W

Big Grass River

Big Grass River

Google Earth

© 2021 Google
Image © 2021 Maxar Technologies



1 km