

Hydrologic Forecast Centre - Manitoba Transportation and Infrastructure

Little Saskatchewan River Flows		
Last Reading Date	Hydrometric Stations	Flow (cfs)
6-May-24	Little Saskatchewan River near Horod	298
6-May-24	Rolling River near Erickson	380
6-May-24	Little Saskatchewan River near Minnedosa	823
6-May-24	Little Saskatchewan River near Rivers	1,019

Note: Please go to the next pages to view the historical and current flow hydrographs for these rivers

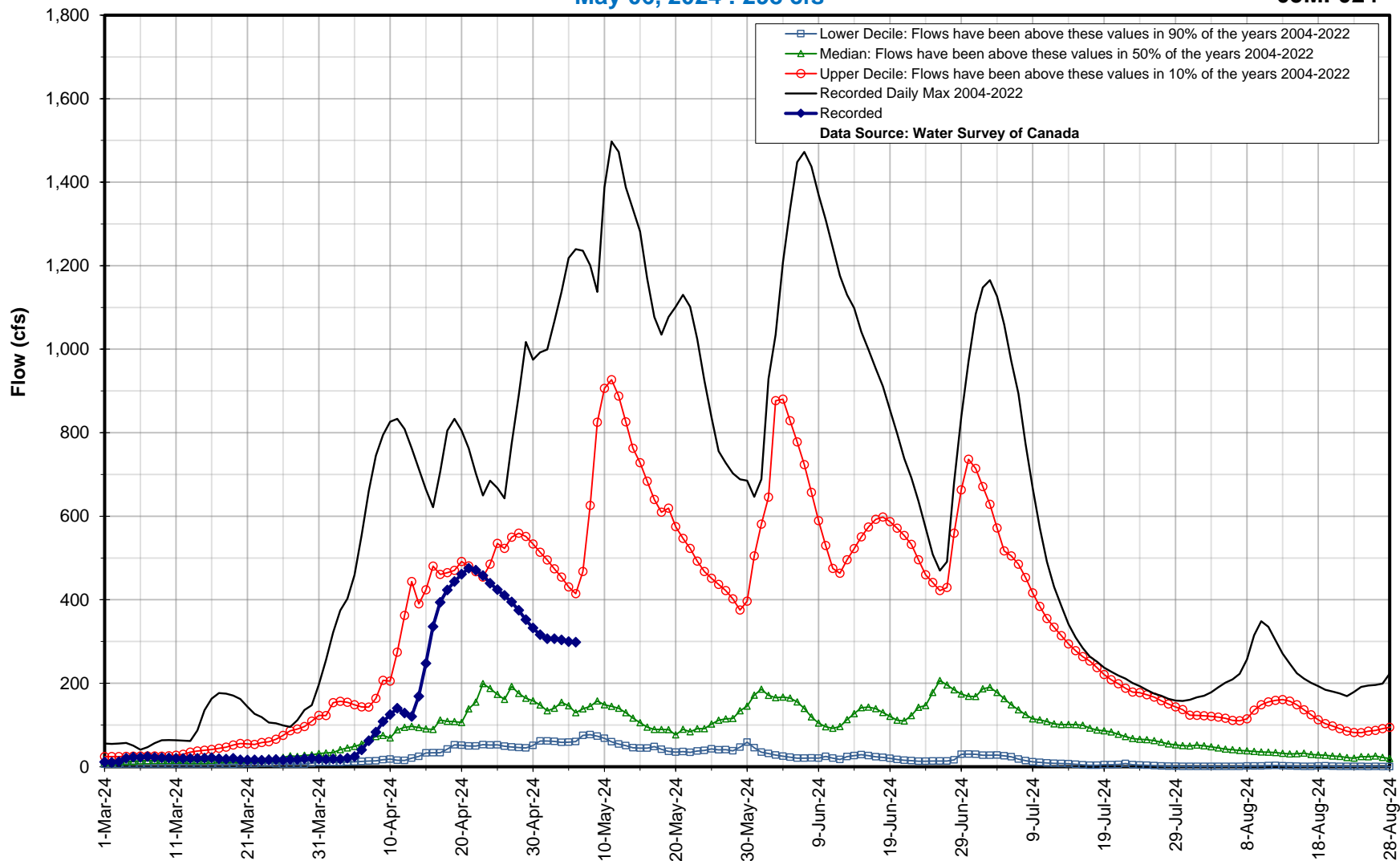
* Real-time flow and level data is provisional and subject to change. Data provided by Water Survey of Canada/Environment Canada

Hydrologic Forecast Centre - Manitoba Transportation and Infrastructure

Little Saskatchewan River near Horod

May 06, 2024 : 298 cfs

05MF024

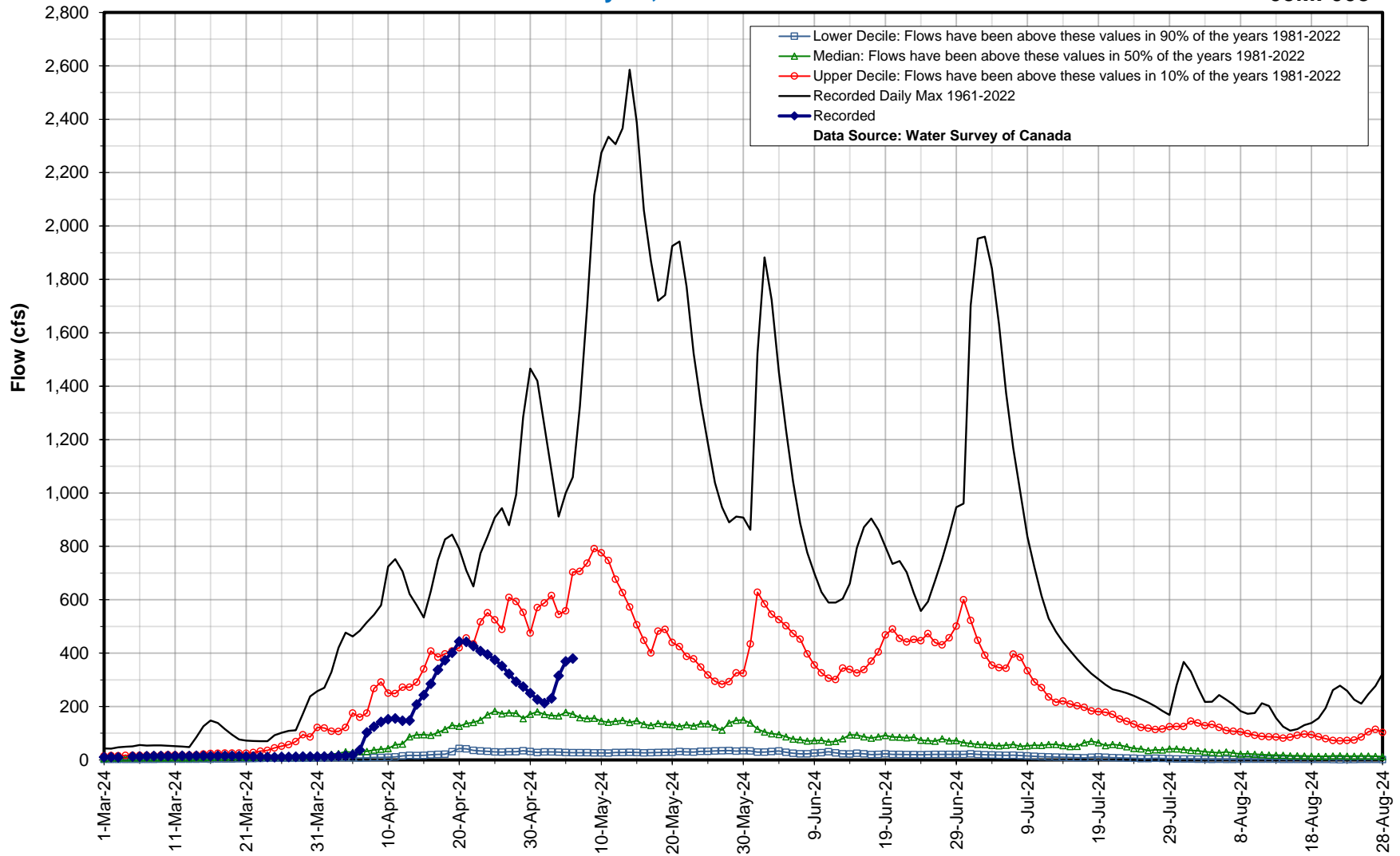


Hydrologic Forecast Centre - Manitoba Transportation and Infrastructure

Rolling River near Erickson

May 06, 2024 : 380 cfs

05MF008



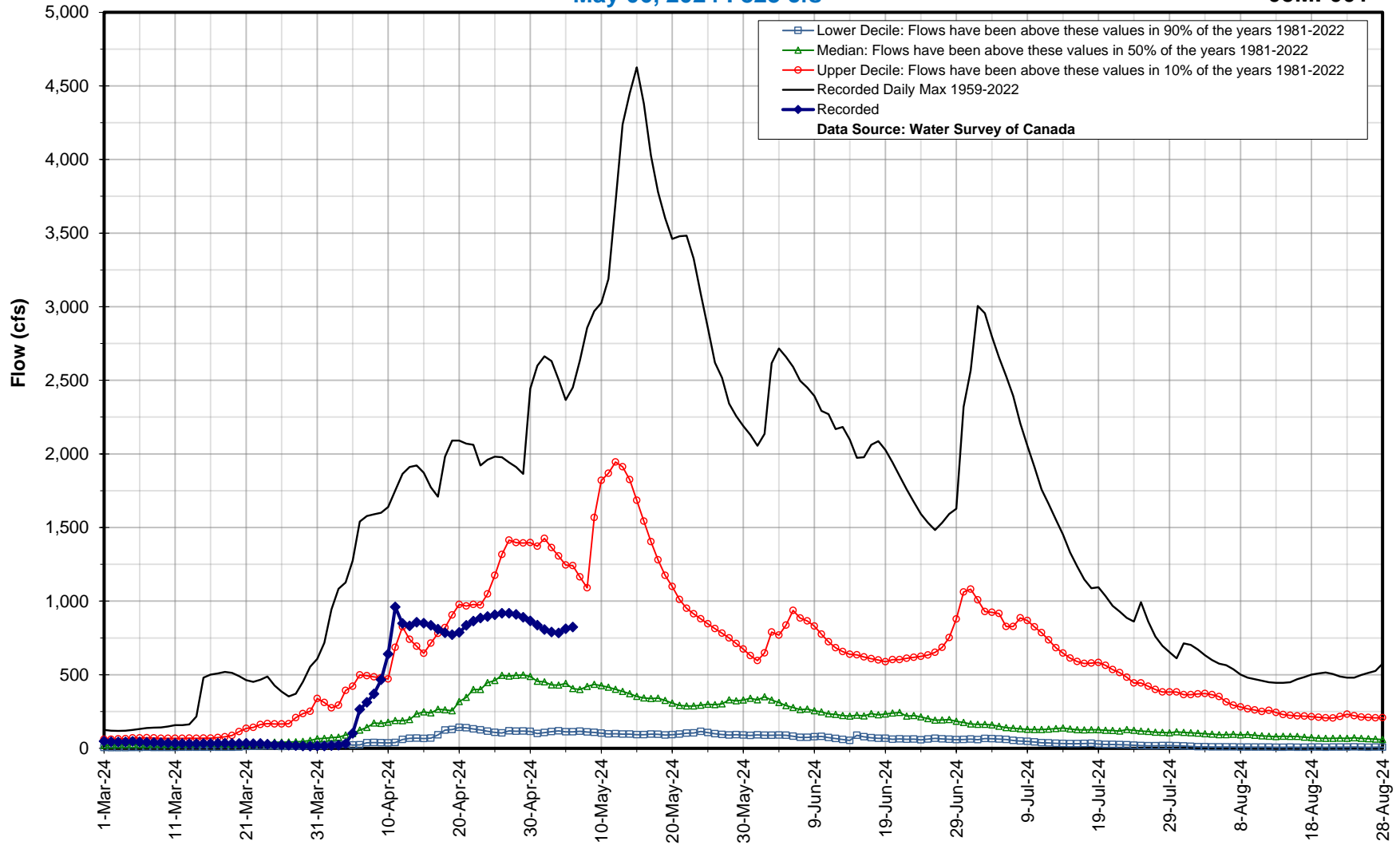
— Lower Decile: Flows have been above these values in 90% of the years 1981-2022
— Median: Flows have been above these values in 50% of the years 1981-2022
— Upper Decile: Flows have been above these values in 10% of the years 1981-2022
— Recorded Daily Max 1961-2022
— Recorded
Data Source: Water Survey of Canada

Hydrologic Forecast Centre - Manitoba Transportation and Infrastructure

Little Saskatchewan River near Minnedosa

May 06, 2024 : 823 cfs

05MF001



Hydrologic Forecast Centre - Manitoba Transportation and Infrastructure

Little Saskatchewan River near Rivers

May 06, 2024 : 1,019 cfs

05MF018

