

Hydrologic Forecast Centre - Manitoba Transportation and Infrastructure

Last Reading Date	Souris River Flows	
	Hydrometric Stations	Flow (cfs)
21-Feb-24	Souris River at Wawanesa	1
31-Oct-23	**Souris River at Melita	---
31-Oct-23	**Souris River at Souris	---

Note: Please go to the next pages to view the historical and current flow hydrographs for these rivers

** Data from this gauge is currently unavailable because this gauge is only operational during open water season (March to October)

* Flow and level readings could be ice affected

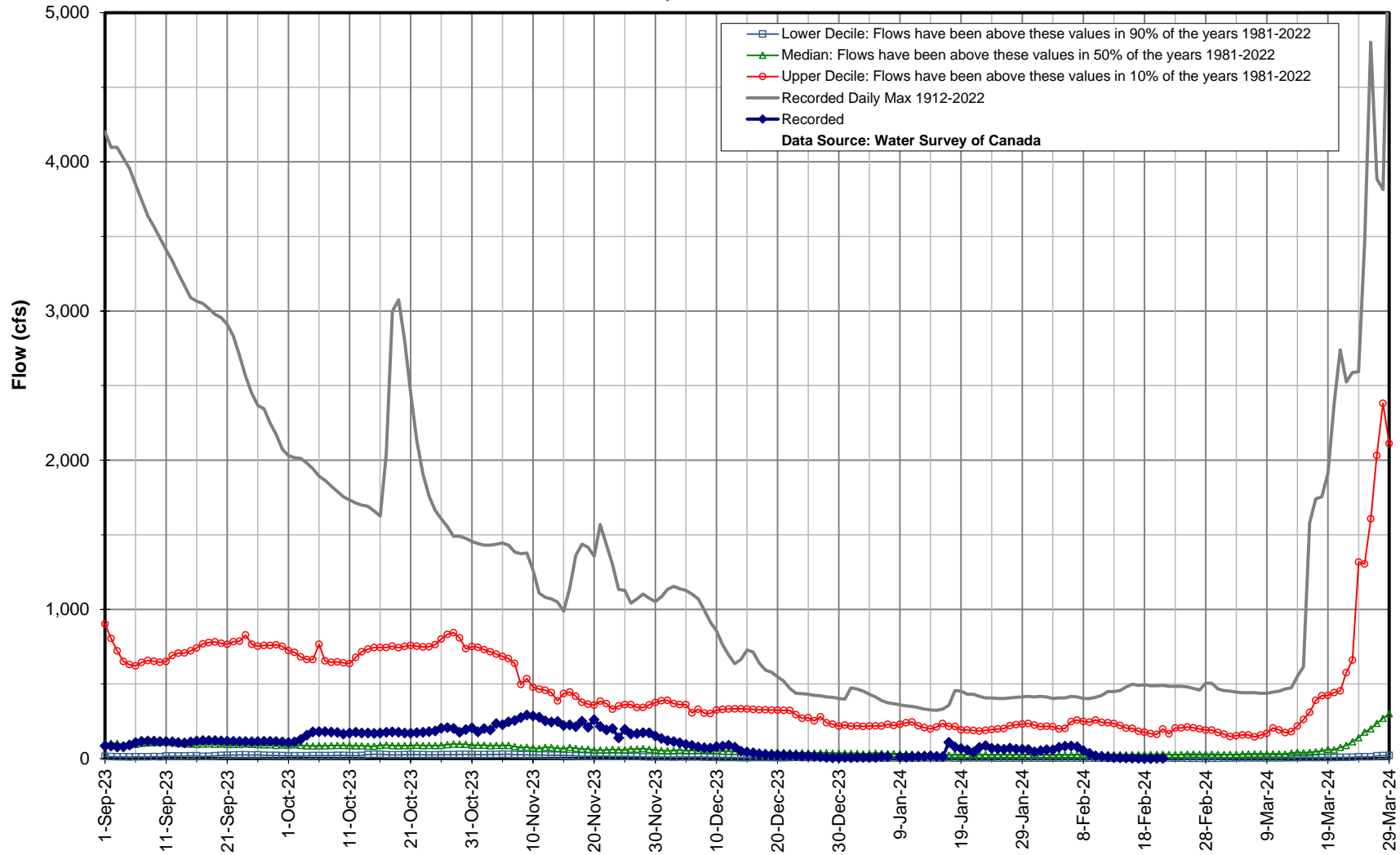
* Real-time flow and level data is provisional and subject to change. Data provided by Water Survey of Canada/Environment Canada

Hydrologic Forecast Centre - Manitoba Transportation and Infrastructure

Souris River at Wawanesa

Feb 21, 2024 : 1 cfs

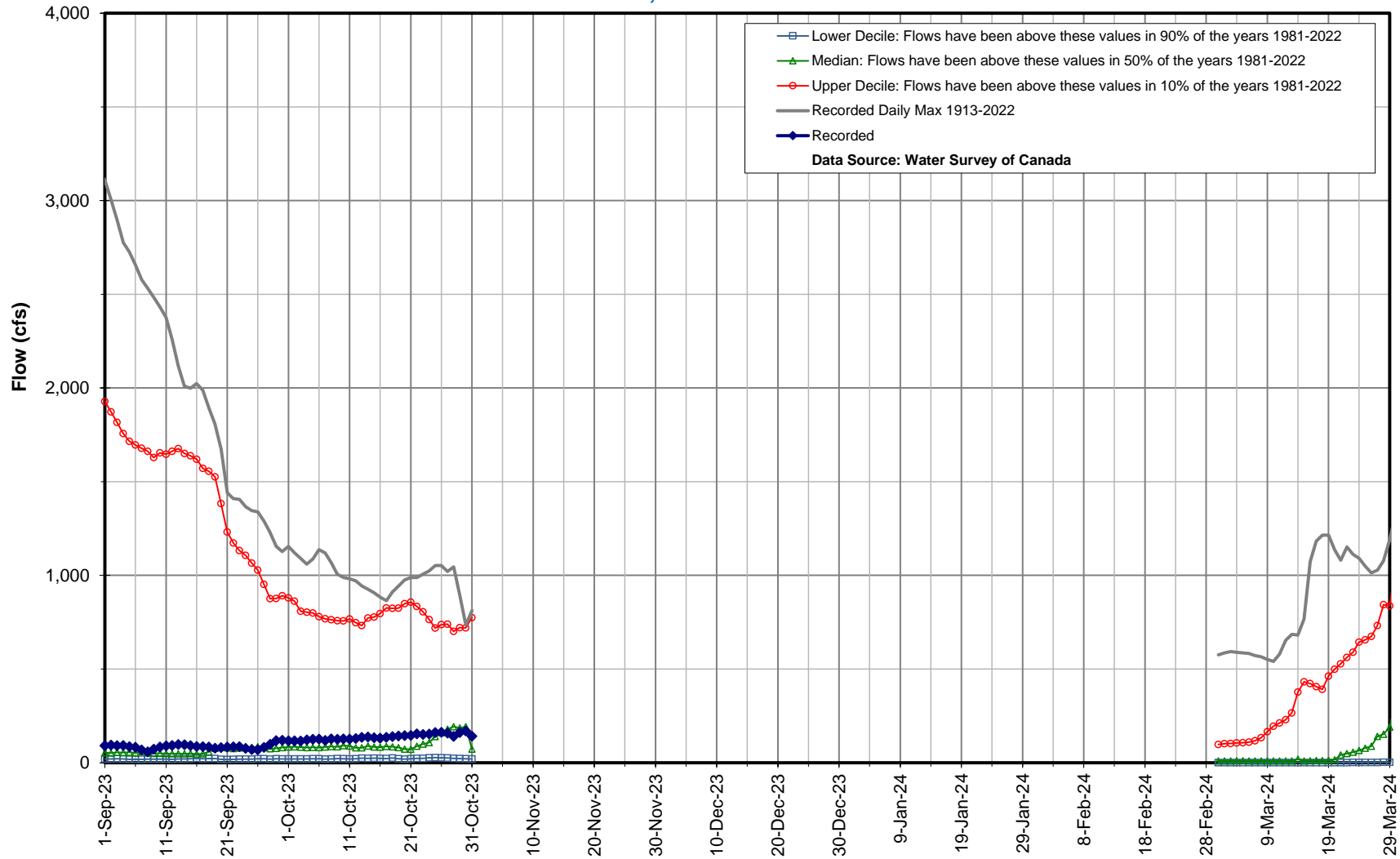
05NG001



Souris River at Melita

Oct 31, 2023 : 142 cfs

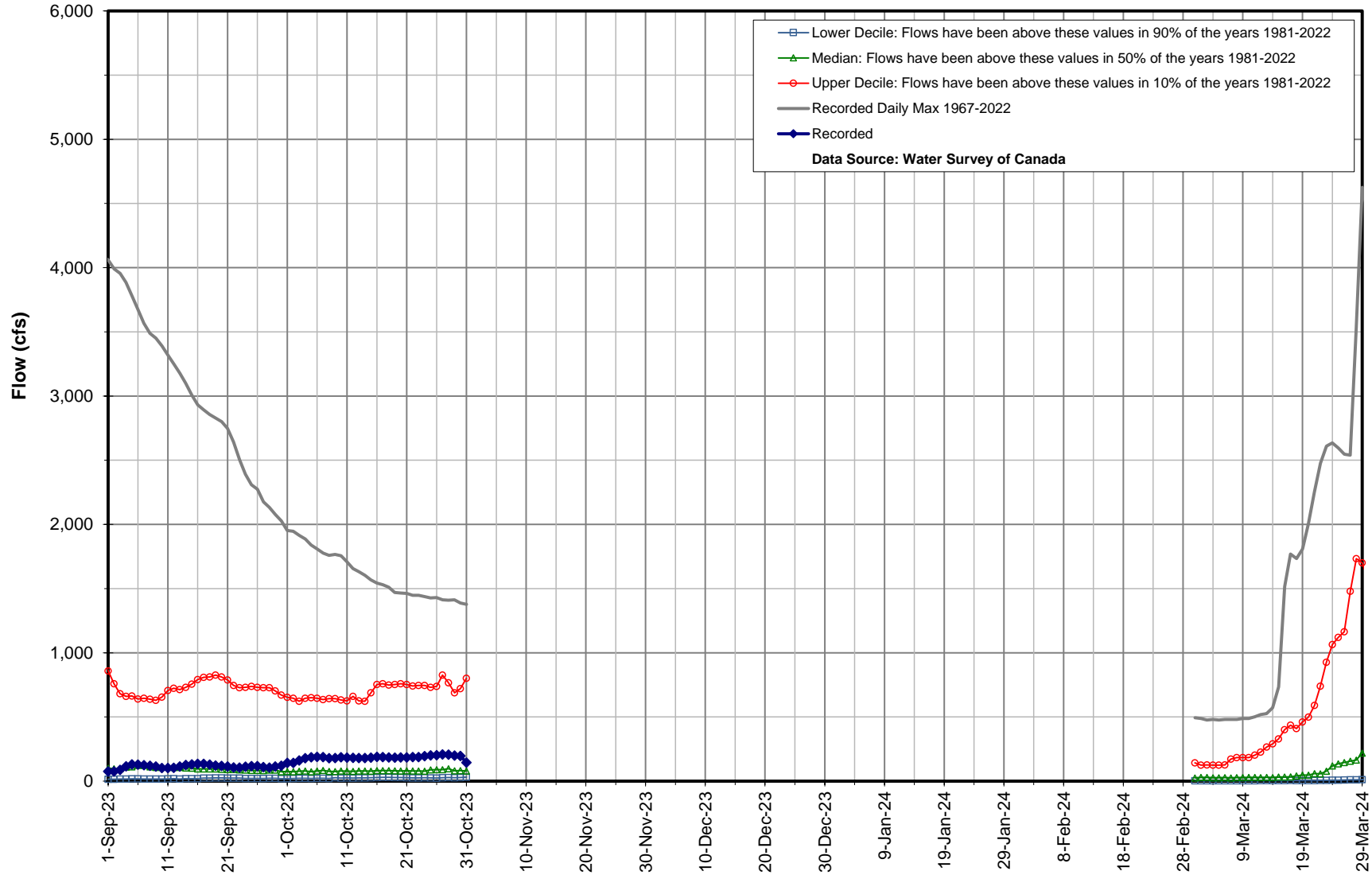
05NF001



Souris River at Souris

Oct 31, 2023 : 145 cfs

05NG021



Data Source: Water Survey of Canada