INDEX TO CITIES, TOWNS AND VILLAGES
INDEX DES VILLES ET VILLAGES

Populations for incorporated centres over 1,000 as per Statistics Canada 2021 figures.
Populations des centres constitués supérieures à 1 000, conformément aux données de Statistique Canada pour 2021.

Indicates hospital location / Indique la présence d'un hôpital.
Not all hospitals shown on the map provide emergency services.
Les hôpitaux indiqués sur la carte ne fournissent pas tous des services d'urgence.

Indicates museum location / Indique la présence d'un musée.
For information regarding museums in the Winnipeg area, contact Travel Manitoba.
Pour obtenir des renseignements sur les musées de la région de Winnipeg, communiquez avec Voyage Manitoba.

Indicates R.C.M.P. detachment or Community Office /
Indique un détachement de la GRC ou des services de police communautaires

A
Alexander B-2
Altamont D-1
Altona, 4,212 ..... E-1
Amaranth C-2
Amery G-14
Anama Bay (see Dauphin) 60 D-6
Angusville A-4
Anola E-2
Arborg, 1,232 ..... D-3
Arden C-3
Argyle E-3
Arizona C-2
Arnaud E-1
Arnes E-3
Arnot B-12
Arona River A-3
Ashern D-4
Ashville B-4
Athalmere A-3
Atlantic Lake A-9
Aubigny E-2
Austin C-2

B
Back G-16
Bacon Ridge C-4
Badger A-7
Badger A-7
Bagot D-2
Bakers Narrows A-10
Baldur C-1
Balmoral A-7
Bamaby B-3
Barrowman B-3
Beaconia F-3
Beausejour, 3,219 ..... F-3
Bebor F-4
Belcher G-16
Belmont C-1
Belmont C-1
Benito A-6
Berens River E-6
Beresford B-2
Bernic Lake E-3
Beulah A-3
Biald A-5
Big Black River E-6
Bilscarth A-4
Birch River, 1,982 ..... B-5
Bird G-14
Birds Hill E-2
Birdtail A-4
Birnie C-3
Bissett E-4
Boissevain F-4
Blumenfeld D-1
Blumenort E-2
Blumenort South E-1
Bodmin A-4
Bodomann B-1
Bowman A-6
Boyd E-12
Brakenridge B-2
Brandon (c), 48,859 ..... C-3
Bridgen E-12
Broad Valley D-4
Brochet A-16
Brokenhead F-3
Bronson A-4
Brookmal A-1
Brunkild E-2
Bruxelles C-2
Budd B-9
Button C-12
Byng G-17

C
Cadiers Dock C-4
Calimbo F-1
Camaby D-4
Campsville B-6
Camp Morton E-2
Carberry, 1,739 ..... C-2
Cardale B-3
Cardinal D-2
Carey E-2
Carlowrie E-1
Carman, 3,164 ..... D-2
Carroll B-2
Carroll B-2
Carteright C-1
Cayer C-6
Channing A-11
Chatfield D-3
Chelmsford A-4
Chester B-2
Chuffed F-4
Chrisnaye G-16
Churchill G-16
Churchill G-17
Clandeboye E-3
Clanwilliam B-3
Clarkleigh D-2
Clearwater A-4
Cooks Creek E-2
Cormorant B-12
Cottonwoods B-4
Coutts A-1
Crane A-4
Cranberry Portage A-30
Crandall A-3
Crane River C-5
Cromarty G-16
Crooked River E-6
Crosmere F-3
Cross Lake D-12
Crystal City C-1
Cuinas D-2
Cypress River C-2

D
Dacotah E-2
Dallas E-5
Daly A-1
Dand B-1
Darlingford D-1
Dauphin (c), 8,457 ..... B-6
Dauphin River D-6
Decker A-3
Deerwood E-2
Delameres B-1
Delta Beach D-3
Dentaloh Point B-7
Desbarats E-3
Dogton G-17
Domain E-2
Dominion City E-1
Douglas B-2
Drefahn E-2
Drohisch A-11
Duck Bay B-6
Duck Lake Post D-10
Duck River B-6
Dufferin F-3
Dufrost E-2
Dugald E-2
Dunlop C-12
Dunnottar E-3
Durban A-1
Durham B-10
Dyer E-2

E
Eardman D-12
East Braeside C-2
Easterville B-8
East Selkirk E-2
Edbrooke A-1
Edgeystone C-4
Eden C-3
Edrans C-3
Elgin B-2
Elgin D-2
Elkhorn A-4
Elma F-2
Elm Creek D-2
Elphinstone B-6
Elva A-1
Emerson F-1
Erickson B-3
Erlendale D-4
Erlindale E-3
Ethelbert B-5

F
Fairfax F-3
Farmer E-2
Falcon Lake C-1
Farmystelle D-2
Faulkner C-5
Fay Lake A-10
Fedorah E-2
Fedjas C-3
Fisher Branch D-4
Fisher River E-5
Fishing River A-5
Flin Flon, 5,192 ..... B-12
Foam Lake B-5
Forest B-2
Fort Alexander F-4
Fort Churchill G-17
Fort Ellice A-3
Fox Mine A-14
Foxwarren A-3
Franklin C-3
Friesenweid E-4
Friesen Lake E-4
Friesenrouh D-1

G
Garden Hill C-8
Gardenton E-1
Garland B-5
Garson (see Tyndall-Garson) E-3
Gilbert Plains B-4
Gillam, 1,265 ..... G-14
Gimli E-4
Ginoux F-2
Gladstone C-3
Glenboro C-2
Glenella E-2
Glenella E-2
Glenora E-1
Gnadenthal D-1
Gods Lake C-10
Gods Lake Narrows C-10
Goodlands E-1
Goodlands B-1
Grahandale D-5
Grand Beach E-3
Grand Marais E-2
Grandview B-5
Grande-Clairière A-2
Grande Pointe E-2
Grandview B-4
Granville Lake B-13
Gretna, 1,067 ..... F-3
Great Falls F-3
Green Ridge E-1
Greenway C-1
Grettas E-1
Grosse Isle E-3
Grosse Isle E-3
Grunthal E-1
Gull Harbour E-5
Gunton E-3
Gypsumville D-5

H
Hadashville F-2
Halbstadt E-1
Halcrow B-10
Hallboro C-3
Hamiota B-2
Harding B-2
Hargrave A-2
Harmsby A-4
Hartney B-2
Harwood D-1
Hecla D-1
Heaven A-12
Hedda E-4
Hedman D-1
Helmsdale E-2
Henderson E-1
Hermel A-13
High Bluff D-2
Hillcrest E-2
Hillers D-5
Hillside Beach F-4
Hnatuck E-4
Hochfeld D-1
Hodgson F-3
Holland C-2
Hollow Water F-5
Holmfield C-1
Homewood F-3
Homeville A-12
Hoodoo E-1

I
Ile des Chênes E-2
Ilford F-13
Ingas A-4
Inglis A-4
Inwood E-2
Island Lake G-9

J
Jacksh G-13
Jackhead E-6
Jenpeg D-10
Joist A-13
Justice B-2

K
Kaleida D-1
Kane D-1
Kaplan C-3
Kellett G-15
Kelsey E-2
Kelvery A-13
Kelwood C-4
Kenaston B-2
Kenton B-2
Kenville A-2
Keyhi Rapids G-13
Killarney C-1
Kinosota C-4
Kirkella A-3
Kisseltoe E-2
Kola B-2
Komarno E-3

L
La Broquerie F-2
Lac Brochet A-17
Lac du Bonnet, 1,089 ..... F-3
Lake Dauphin, 1,170 ..... C-5
Lake Francis D-3
Lakeshore C-3
Lampman G-17
Landmark E-2
La Pas D-11
La Rivière D-1
La Rochelle E-1
La Salle E-2
Lauder A-3
Laurie River A-13
Lavas B-2
Laverlochere C-2
Lavinia B-3
Lawledge G-14
Leaf Rapids B-13
Lenark B-4
Lena C-1
Lenore A-2
Lenswood A-4
Letellier E-1
Libau E-3
Libau E-3
Little Grand Rapids F-6
Lockport E-3
Lorette E-2
Lowe Farm E-2
Luke G-13
Lundar D-4
Lynstad D-10
Lyleton A-1
Lynn Lake A-14

M
Macdonald D-3
MacGregor C-2
Mafeking A-7
Makaroff A-5
Makinak C-4
Malakwa C-4
Malonton C-4
Mangonagan F-4
Manitou D-1
Marion A-3
Marquette E-2
Margaret B-1
Marlapolis C-1
Marquette D-3
Matagi E-12
Mathias E-2
Mathieson Island E-5
Matlock E-3
McArthur Falls A-3
McAuley A-3
McConnell B-3
McCreary D-4
McKirdock G-16
Melbourne F-2
McTavish A-4
Meadow C-3
Meadow Portage C-5
Meadows E-3
Medford D-11
Medika F-2
Melita A-1
Melvin E-4
Metinota, 1,042 ..... A-1
Menisino A-14
Menzie B-3
Middle E-2
Middleton G-1
Milwood A-4
Miner Ridge A-3
Minitonas B-4
Minnedosa, 2,449 ..... B-3
Minto B-1
Mitchell E-1
Moline F-3
Moosehorn D-5
Moosehorn D-5
Moose Lake B-9
Morden (c), 8,668 ..... D-1
Morris, 1,885 ..... E-1
Mossy River A-3
Mountain Road C-3
Muhwih D-4
Munk F-13
Myrtle D-1

N
Napinka A-1
Narcisse E-3
National Mills A-7
Neelin C-1
Neepawa, 4,609 ..... C-3
Nelson House C-12
Netley E-3
Netley E-3
Neubergthal E-1
Newdorf D-1
New Bothwell E-2
Newdale C-3
Newton D-2
Nevete C-1
Ninga B-1
Niverville, 4,610 ..... E-2
Nonwin B-3
Norgate E-1
North Knife Lake E-16
North River G-16
Norway House D-9
Notre-Dame-de-Lourdes E-2
Nutria A-2

O
Oakbank E-2
Oak Bluff E-2
Oakburn C-3
Oak Lake B-2
Oak Point E-2
Oakner B-3
Oak Point D-3
Oak River D-3
Oakville E-2
Ochre River D-3
O'Day D-10
Odhill D-11
Ogburn C-3
Okno E-4
Okno E-4
Onanole B-4
Optic Lake A-12
Orok A-9
Osborne E-2
Osborne E-2
Ostermick E-1
Otterburne E-2
Overflowing River A-8
Oxford House F-11

P
Pansy E-1
Pansy E-1
Paint Lake A-12
Playuk A-10
Pelican Rapids B-7
Petersfield E-3
Pikwitonei F-6
Pineldene A-12
Point Mound C-1
Polaris F-3
Pine Dock E-5
Pine Falls (see Powerview-Pine Falls) F-3
Pine River B-5
Pine River B-5
Pipestone A-2
Pipun C-11
Pit Siding E-12
Plum E-1
Plum Coulee D-1
Pointe du Bois G-3
Pokoma C-3
Powerdale E-3
Portion C-10
Poplarfield C-4
Poplar Point D-3
Portage la Prairie (c), 13,304 D-2
Powell A-7
Powerview-Pine Falls, 1,318 F-3
Prawda E-1
Princess Harbour E-6
Pukatawagan A-12
Pulp River B-6
Purves C-1

R
Rackham B-3
Ralph E-2
Randolph A-2
Rapid City B-3
Rathwell D-2
Rawebb B-10
Red Deer Lake F-6
Red Rose E-5
Red Sucker Lake H-10
Regent B-1
Reinfeld D-1
Reinland E-1
Rembrandt E-4
Renew G-2
Renner A-6
Reston A-2
Richer E-2
Richer E-2
Ridgevalle E-1
Riding Mountain C-3
River Hills F-3
Riverdale E-1
Riverdale E-1
Riverton E-4
Robbin A-13
Rock Ridge C-6
Rorketon C-5
Rossburn A-3
Rossman Lake A-9
Rossmere E-2
Rossville D-2
Rosser E-2
Rosser E-2
Rounthwaite B-2
Rudilock B-11
Russell A-4

S
St. Adolphe E-2
St. Alphonse C-1
St. Andrews E-2
St. Claude D-2
St. Eustache D-2
St. François Xavier E-2
St Georges F-3
St. Jean Baptiste E-1
St. Joseph E-1
St. Labre F-1
St. Laurent D-3
St Lazare A-3
St. Leon E-2
St. Lupicin D-2
St. Malo E-1
St. Martin E-1
St. Martin Junction C-5
St. Pierre-Jolys, 1,170 ..... E-2
St. Theresa Point G-9
Ste. Agathe E-2
Ste. Amelie E-2
Ste. Anne, 2,114 ..... E-2
Ste. Rose C-4
Ste-Geneviève F-2
Ste. Rita F-2
Ste. Rose du Lac C-4
San Clara A-5
Sandgate E-1
Sandridge E-1
Sandy Hook E-3
Sandy Lake B-3
Sanford E-2
Sarto F-2
Scarth A-2
Schanzenfeld D-1
Schist Lake B-3
Schoenwiese D-1
Sclater B-4
Seddons Corner F-3
Selkirk (c), 10,278 ..... E-3
Seven Sisters Falls F-3
Seymourville F-5
Shamattawa G-15
Shelmush A-4
Sherigrove C-4
Sherridon B-11
Sherritt Junction A-10
Shoal A-3
Shoal Lake B-3
Shoreliffe E-4
Shortdale A-5
Sidney C-2
Silver E-3
Silver E-3
Silver Falls A-5
Silver Ridge C-4
Silverton C-4
Simonhouse A-10
Sinclair A-2
Sipiwesk E-12
Skowan C-6
Sleeper A-1
Snow Lake B-11
Sodgeth A-3
Somerset E-1
Sommerfeld E-1
Souris C-2
South Indian Lake C-14
South Junction F-1
South Knife Lake E-16
Southport D-2
Spa Lake A-3
Spence Lake C-5
Sperling D-2
Split Lake F-13
Split Lake F-13
Springfield E-2
Springstein E-1
Sprucewoods C-2
Starbuck E-2
Stead F-3
Stevenson Rock C-3
Steinbach (c), 15,829 ..... E-1
Stitt E-12
Stockton C-1
Stonewall, 4,809 ..... E-2
Stonewall Quarry E-2
Strathclair B-3
Sturgeon E-1
Sundance G-14
Sundown F-1
Swan Lake D-3
Swan River, 4,014 ..... A-6
Sylvan E-4

T
Tadoule Lake D-17
Takrau A-12
Tarbis C-3
Taylor, 1,201 ..... E-3
Thalberg A-1
The Pas, 5,369 ..... A-9
Thibaudeau E-3
Thicket Portage D-11
Thompson (c), 13,678 ..... D-15
Thornhill D-1
Tolar G-17
Tolstoi A-1
Tolstoi E-1
Treherne E-3
Traverse Bay E-4
Treesbank C-2
Tulabee A-1
Tyndall E-3
Tyndall-Garson E-3
Tyndall E-3

U
Ukraina B-5
Underhill B-2

V
Valley River B-5
Vassar F-1
Victoria Beach F-4
Vidir, 3,232 ..... A-2
Vita F-1
Vivian F-2
Vogar D-4

W
Waskada D-1
Wabowden D-11
Wabowden D-11
Wabowden D-11
Wabamun C-1
Wampum F-1
Wanless A-10
Warren E-3
Warren Landing D-3
Wasagaming G-9
Wasagaming B-4
Waskada D-1
Waterhen C-6
Waterton E-1
Wawanesa E-3
Wayquiahoo A-4
Wild River F-3
Wewaka C-10
Wheat City E-1
Whitebourne D-3
Westgate A-7
West Hawk Lake E-2
Westbrey A-9
Westgate A-7
Whitemouth F-3
White Mud Falls F-3
Whitewater B-1
Whitehorn A-8
Wildwood A-4
Willow E-12
Wilkes A-3
Windygates D-1
Winnipeg (c), 12,591 ..... E-2
Winnipeg (c), 705,244 ..... E-2
Winnipeg Beach, 1,145 ..... E-3
Winnipegosis B-5
Winnipeg Beach, 1,145 ..... E-3
Winnipegosis B-5
Wolverine F-13
Woodlands E-2
Woodmore A-2
Woodridge F-1
Woodside C-3

Y
York Factory J-15
York Landing F-13

Z
Zhoda E-4
Zhoda F-1

INDEX TO FIRST NATIONS / INDEX DES PREMIÈRES NATIONS

Barren Lands A-18
Berens River E-6
Bloodvein E-5
Brochet G-16, E-6
Brokenhead Ojibway Nation E-3, F-3
Buffalo Point G-1
Bundoo Bear Cree Nation F-12
Chemahawin Cree Nation B-7
Cheniwawin Cree Nation B-7, B-8, C-7
Cross Lake D-10
Dakota Plains D-2
Dakota Tipi D-2
Dauphin River D-6
Ebb and Flow C-4
Fisher River E-5
Fox Lake E-12, G-13, G-14
Gamblers A-3, A-4
Garden Hill C-8
God's Lake C-10
Hollow Water F-4, F-5
Kawacatoose B-1, B-4
Kinonjeoshtegon E-6
Lake Manitoba D-5
Lake St. Martin D-5
Little Black River F-4
Little Grand Rapids F-6, G-6
Little Saskatchewan D-5
Long Plain D-2
Martin Bay Cree Nation H-12
Marcel Colomb B-14
Mathias Colomb A-10
Mosquitoes Lake Nation C-6
Muskowpetung Cree Nation B-9, C-9
Nisichawayasihk Cree Nation C-12
Nelson House C-12
Norway House Cree Nation D-8, D-10, E-10
O-Chi-Chak-Ko-Sipi C-5
Opaskwayak Cree Nation A-9, A-10
O'Pipon-Na-Piwin Cree Nation C-14
Pauingassi F-6
Peguis B-5, E-5
Pinaymootang C-5, D-5
Pine Creek B-6
Poplar River E-8
Rolling River B-3, B-4
Rolling River B-3, B-4
Roseau River Anishinabe E-1, E-2
Sagkeeng / Fort Alexander F-3, F-4
St. Theresa Point G-8, G-9
Sandy Bay D-2, D-3
Sapotaweyak Cree Nation A-7, A-8, B-7, B-8
Sayisi Dene C-5
Shamattawa J-13
Shoal Lake No. 40 Band G-2
Skownan / Waterhen C-6
Swan Lake C-1, D-2
Tataskweyak Cree Nation E-11, F-11
Tootinaowazibeanik Treaty Reserve D-1
Wuskwi Sipihk F-13
Waasagomach G-9
Wapweykeecappo A-4
Wuskwi Sipihk A-7
York Factory F-13

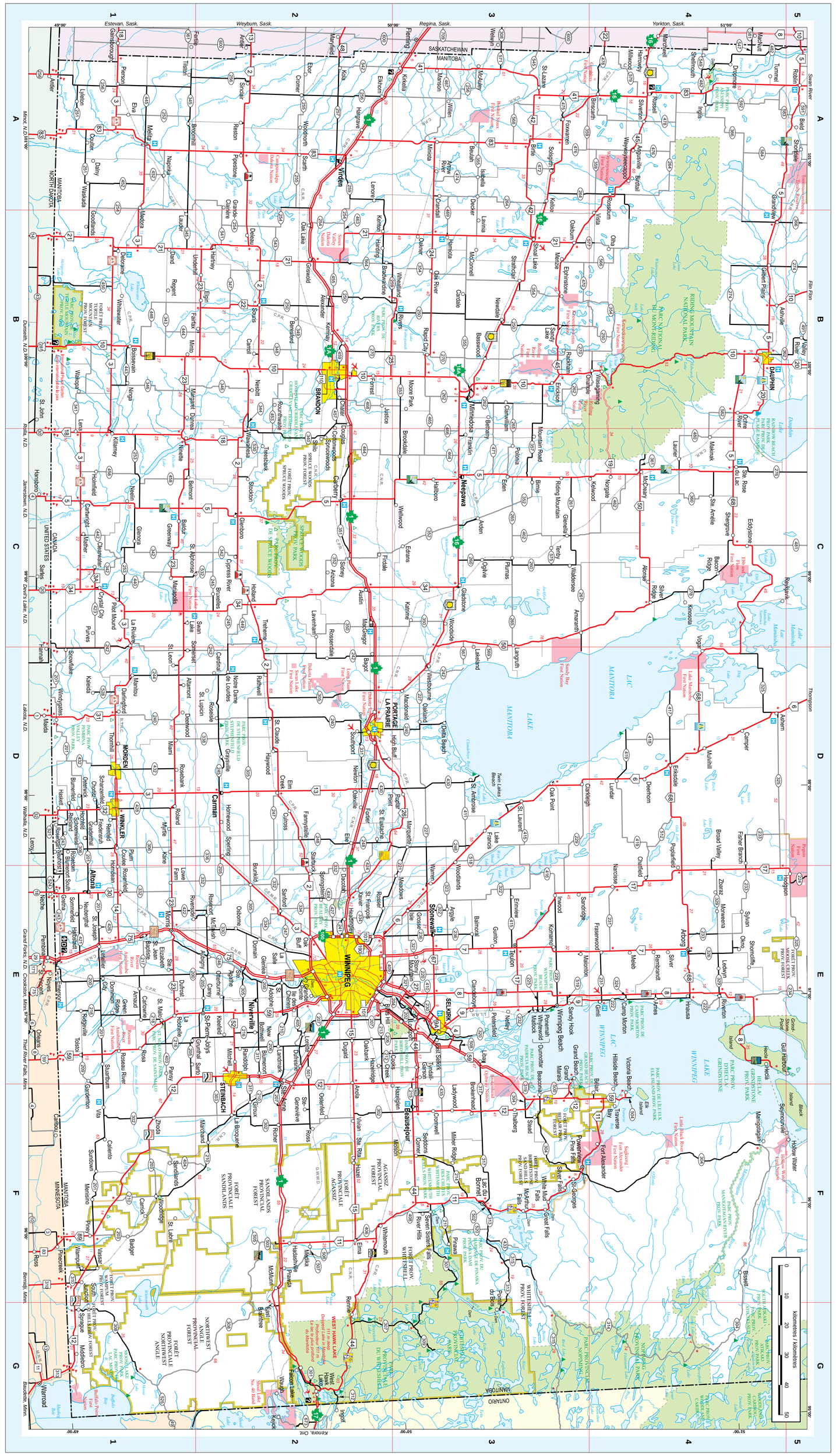

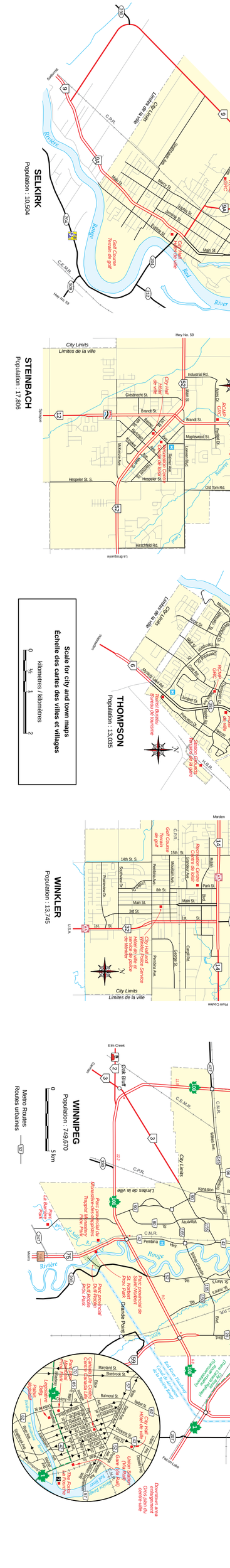

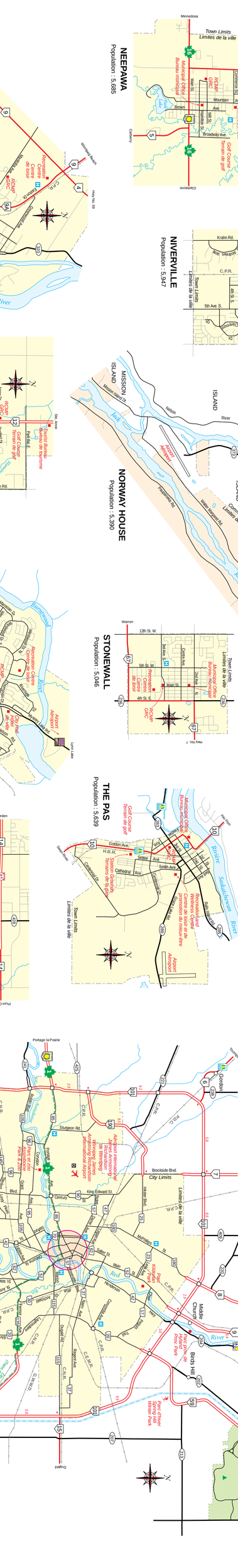

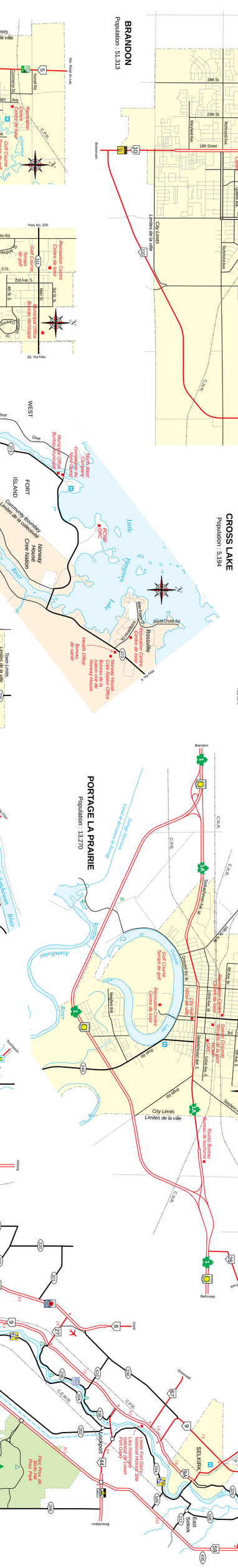

Official
HIGHWAY MAP
CARTE ROUTIÈRE
Officielle



Manitoba

Manitoba

For free distribution/Distribution gratuite

Welcome from our Minister

Manitoba is a diverse geographic and rich cultural province found in the centre of North America. Here you can discover the beauty of our prairies, forests, lakes and tundra while experiencing our cultural diversity anchored in the long history of Indigenous people on this land. We welcome visitors from all corners of the world to these treaty lands.

This complimentary Manitoba Official Highway map details the 19,000 kilometers of Manitoba's highways that will guide you through the province and help you find your way to all of our cities, towns, villages, First Nations communities, parks and natural landscapes. I hope you will take some time for adventure in our beautiful province!

Please drive with care as you discover friendly Manitoba.

Un mot de bienvenue du Ministre

Situé au centre de l'Amérique du Nord, le Manitoba est une province jouissant d'une diversité géographique et d'une richesse culturelle. Vous pouvez y découvrir la beauté de nos prairies, de nos forêts, de nos lacs et de notre toundra tout en vivant notre diversité culturelle, ancrée dans la longue histoire des peuples autochtones de ces terres. Nous souhaitons la bienvenue aux visiteurs de toutes les régions du monde sur les terres qui sont sières par traité.

Cette carte routière officielle du Manitoba, gracieusement offerte, montre en détail les 19 000 kilomètres de route qui vous guideront à travers la province et vous mèneront dans tous nos villages, villes, localités, communauté des Premières Nations, parcs et paysages naturels. J'espère que vous prendrez le temps de vous lancer à l'aventure dans notre belle province!

Lorsque vous partirez à la découverte de notre accueillante province, conduisez prudemment.



Lisa Naylor
Minister, Manitoba Transportation and Infrastructure
Ministre du Transport et de l'Infrastructure du Manitoba

FOR FREE DISTRIBUTION
This map is provided courtesy of
© Province of Manitoba, 2024

For more information contact:
Travel Manitoba
21 Forks Market Road, Winnipeg
Phone: 204-927-7800
Toll-free 1-800-665-0040

Highway condition information ..... in Manitoba call 511
outside Manitoba call toll-free 1-877-627-6237
X (Twitter) ..... @MBGovRoads
Mobile Site - highway information www.manitoba511.ca
Projects Map: https://www.gov.mb.ca/mi/mpw/index.html
Truck legal size and weight and overweight and oversize permits 204-945-3961
or toll-free 1-877-812-0009
Motor Carrier Enforcement 204-945-3890
Manitoba Public Insurance 204-985-7000
2023 Multi-Year Infrastructure Investment Strategy ..... https://www.gov.mb.ca/mi/mysis/pdf/multi-year_highways_investment_strategy.pdf

DISTRIBUTION GRATUITE
Cette carte vous est offerte par
© Province du Manitoba, 2024

Renseignements :
Société Voyage Manitoba
21, chemin Forks Market, Winnipeg
Tél. : 204 927-7800
Sans frais : 1 800 665-0040

Renseignements sur l'état des routes ..... in Manitoba call 511
Du Manitoba, composez le 511 de l'extérieur du Manitoba, composez le 1-877-627-6237
X (Twitter) ..... @MBGovRoads
Site Mobile - État des routes www.manitoba511.ca
L'équipe du projet https://www.gov.mb.ca/mi/mpw/index.html
Poids et taille autorisés des camions et permis pour véhicules surchargés ou surdimensionnés 204-945-3961
ou sans frais le 1-877-812-0009
Réglementation des transporteurs routiers 204-945-3890
Société d'assurance publique du Manitoba 204-985-7000
Stratégie d'investissement pluriannuel de 2023 dans les infrastructures du Manitoba ..... https://www.gov.mb.ca/mi/mysis/pdf/multi-year_highways_investment_strategy.pdf

Cover Photo: Beautiful valley near Riding Mountain National Park, Manitoba, Canada
Photo en page de couverture : Magnifique vallée située à proximité du parc national du Canada du Manitoba, au Manitoba (Canada).

Downloadable version of the Official Highway Map is available at:
www.manitoba.ca/mi/mpw/index.html
Une version téléchargeable de la Carte routière officielle se trouve à :
www.manitoba.ca/mi/mpw/index.fr.html

Printed in Manitoba, Canada
Imprimé au Manitoba (Canada)

Manitoba

TRAFFIC SIGNS YOU WILL SEE WHILE DRIVING IN MANITOBA
PANNEAUX DE SIGNALISATION ROUTIÈRE AU MANITOBA

REGULATORY SIGNS / PANNEAUX DE RÉGLEMENTATION

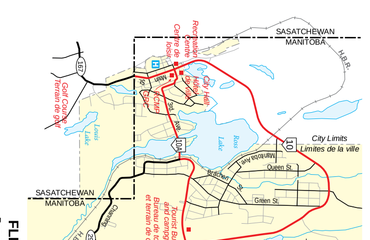

PEDESTRIAN CROSSING SIGNS / PANNEAUX DE PASSAGE POUR PIÉTONS

WARNING SIGNS / PANNEAUX DE SIGNALISATION DE DANGER

INFORMATION SIGNS / PANNEAUX D'INFORMATION

TRAVEL MANITOBA VISITOR INFORMATION CENTRES
CENTRE D'INFORMATION TOURISTIQUE DE VOYAGE MANITOBA

	Summer hours/Heures d'été	Winter hours/Heures d'hiver
Explore Manitoba Centre **Centre d'exploration du Manitoba** (Winnipeg) The Forks/La Fourche	10:00 a.m. to 5:00 p.m., daily 10 h à 17 h, tous les jours	10:00 a.m. to 5:00 p.m., daily 10 h à 17 h, tous les jours
Manitoba-Ontario Border **Frontière Manitoba-Ontario** (Whitecourt) Highway 1 East/Route n° 1 Est	9:00 a.m. to 5:00 p.m., Thurs. through Mon. June to early Sept. 9 h à 17 h, du jeudi au lundi De juin au début septembre	Closed Fermé
Canada-USA Border **Frontière Canada-États-Unis** (Emerson) Highway 75/Route n° 75	9:00 a.m. to 5:00 p.m., Thurs. through Mon. 9 h à 17 h, du jeudi au lundi	9:00 a.m. to 5:00 p.m., Thurs. through Mon. 9 h à 17 h, du jeudi au lundi
Manitoba-Saskatchewan Border **Frontière Manitoba-Saskatchewan** (Kirkella) Highway 1 West/Route n° 1 Ouest	9:00 a.m. to 5:00 p.m., Thurs. through Mon. June to early Sept. 9 h à 17 h, du jeudi au lundi De juin au début septembre	Closed Fermé