

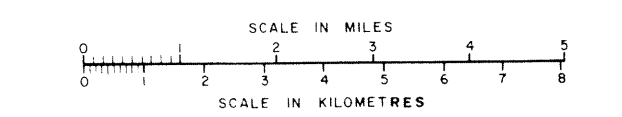
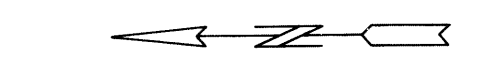
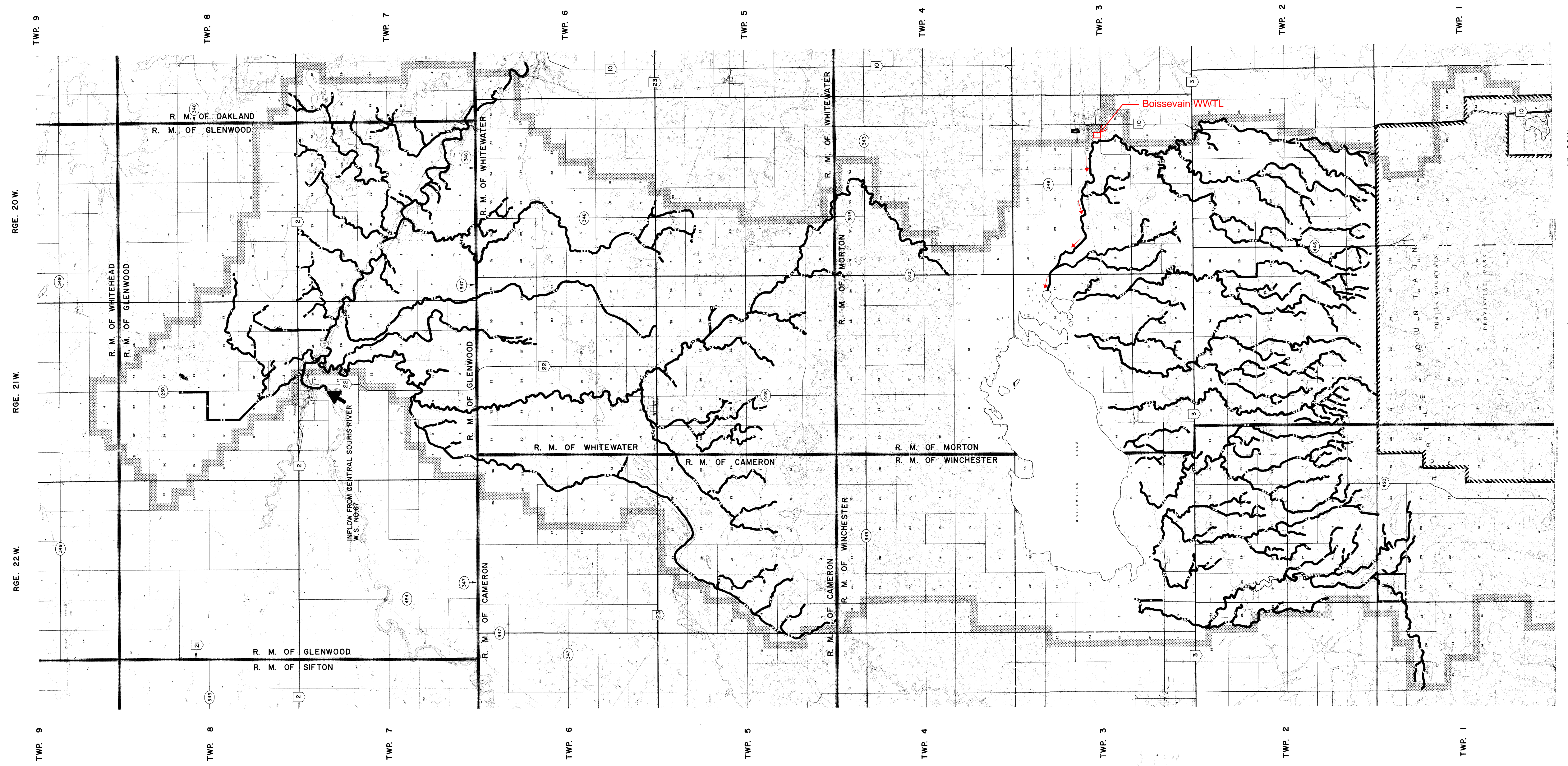
APPENDIX

C WATERSHED MAP



669 SQ. MILES
= 1732.71 km²

REVISION NO.	DATE OF REVISION	REVISION	INITIAL



LEGEND

WATER COURSE	
1st ORDER DRAINS	
2nd ORDER DRAINS	
3rd ORDER DRAINS	
4th ORDER DRAINS	
5th ORDER DRAINS	
6th ORDER DRAINS	
7th ORDER DRAINS	
LIMITS OF DRAINAGE AREA	
CITY, TOWN AND MUNICIPAL BOUNDARIES	
PROVINCIAL TRUNK HIGHWAYS	
PROVINCIAL ROADS	
FOREST OR PARK BOUNDARIES	

FILE NO.	DATE	REMARKS	SCALE	APPROVED AS TO:	DESIGNATIONS OF DRAINS
PROVINCE OF MANITOBA DEPARTMENT OF MINES, RESOURCES AND ENVIRONMENTAL MANAGEMENT WATER RESOURCES BRANCH					PLAN OF ELGIN CREEK & WHITEWATER LAKE WATERSHEDS SHAWANAG JUNE 74 1 96-2-1049