


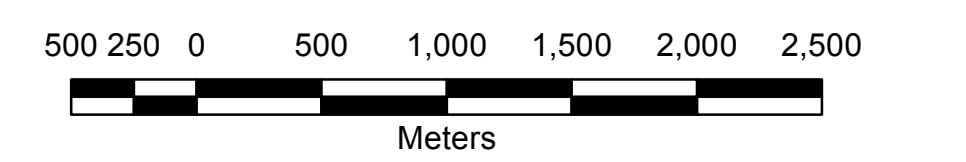
**Mountain Quota
Holders Association
Operating Plan
2022 - 2024
Mountain Forest Section
Forest Management
Units 12 & 14**



**Mountain Quota
Holders Association**
PO Box 1210
Swan River, MB
R0L 1Z0



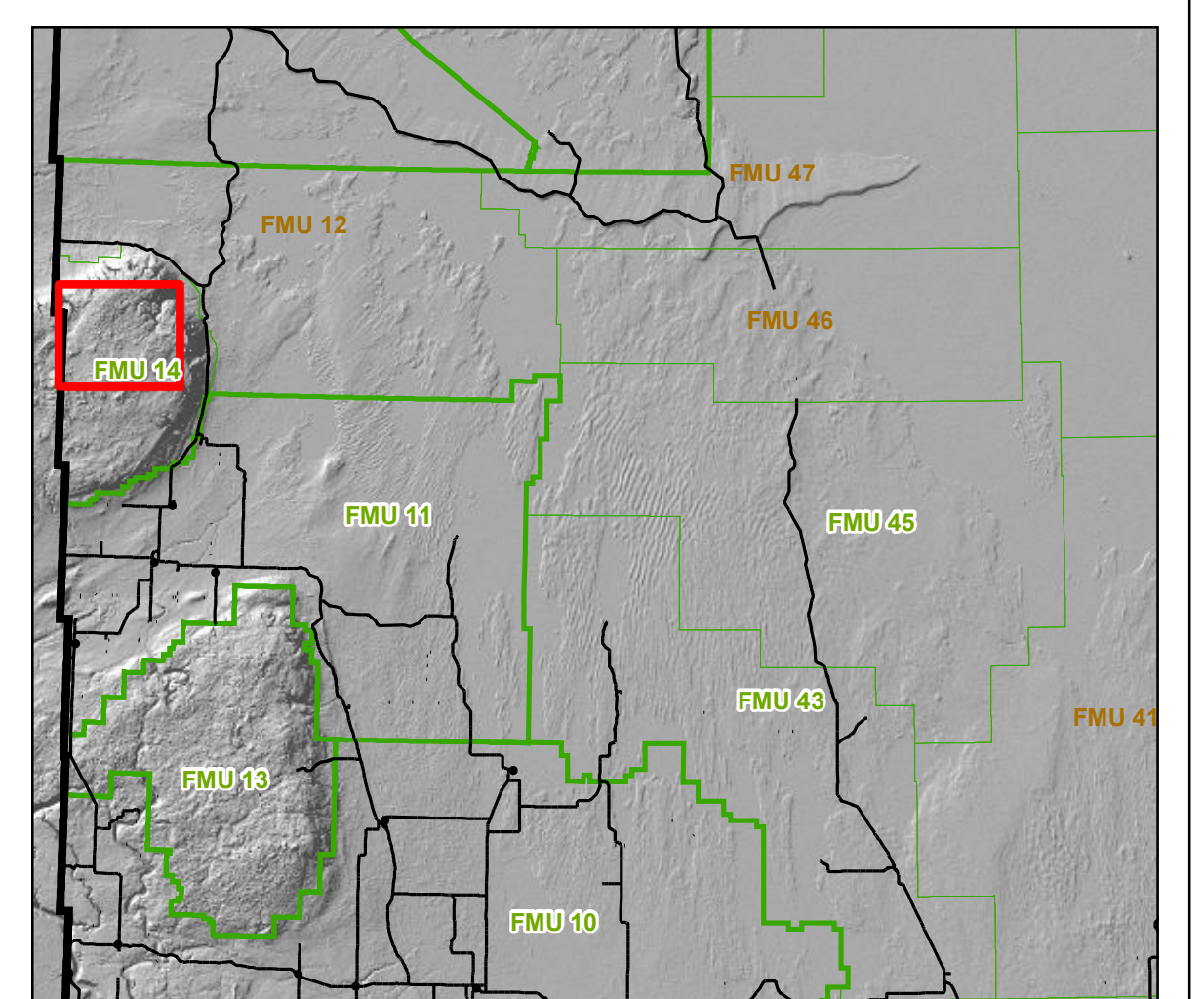
Scale = 1 : 30 000



Mapping-Universal Transverse Mercator-Zone 14 North
North American Datum 1983
Digital Data Developed from 2008 1:15 000 Supplemental
Air Photography, 1:50 000 Digital Base Mapping,
2004-2012 Ortho Rectified Air Photos,
field notes, and other available Coverages.

Map Symbol Legend

Parks and Reserves	Transportation
Backcountry	Highway
Heritage	Road
Recreational Development	Railways
Resource Management	Trails
Ecological Reserve	Heritage Trail
Area of Special Interest	Designated Route
Proposed Ecological Reserve	Snowmobile Trails
	Transmission Line
Lakes and Waterbodies	Resource Roads
Lakes	Closed Roads
Rivers & Streams	Existing All Season
Wetlands	Existing Seasonal
Administrative Areas	Proposed All Season
Forest Management Units	Proposed Seasonal
Operating Areas	Proposed Seasonal
Geographic Locations	Road Closure
First Nations Lands	Existing Gate
TLE Lands - Selections and Acquisitions	Proposed Gate
Wildlife Management Area	Existing Crossings
Proposed Harvest Areas	Existing Bridge
2022 - Harvest	Existing Crossing
2022 - Contingency	Existing Culvert
2023 - Harvest	Proposed Crossings
2023 - Contingency	Proposed Bridge
2024-2026 - Harvest	Proposed Crossing, Other
Potential Harvest Areas	Proposed Crossing, Stream
Prior Harvest	Proposed Culvert, Other
Certificate Issued 2020-2021	Proposed Culvert, Stream
Regenerating Blocks	



Mapsheet Locator Plan

Although we take great care in the preparation of this information and are confident that it is accurate, we do not give any warranty as to its accuracy or suitability for any purpose other than as stated in writing in attached documentation. Users therefore assume the risk associated with the accuracy and results of the contents of this document, other supporting text and digital information. To the extent that the information has been generated by LP, Louisiana-Pacific retains all copyright.