





SCALE: 1:40,000
 PROJECTION: UTM ZONE 14 NAD83
 IMAGE SOURCE: GOOGLE EARTH PRO 2012

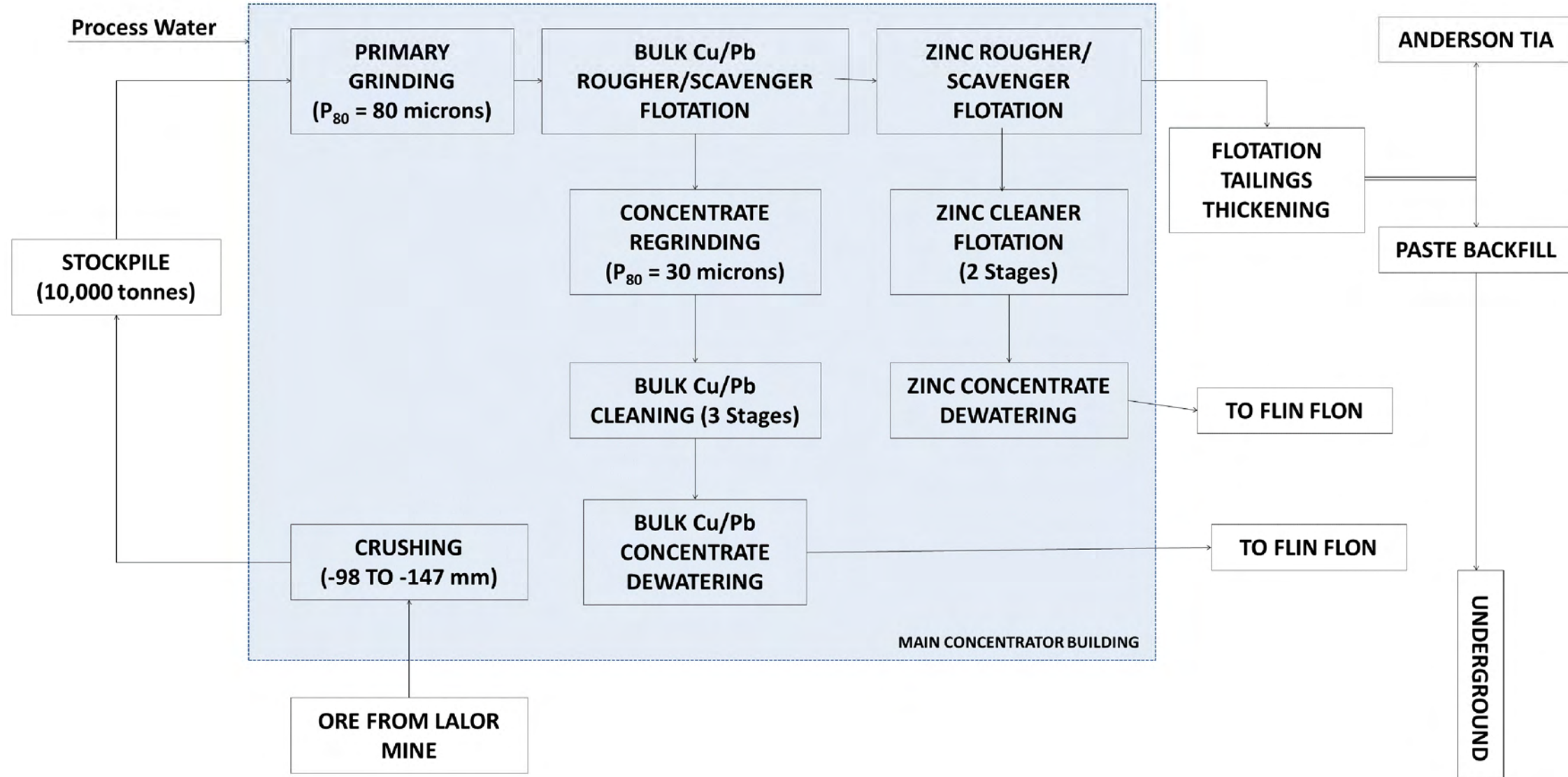
CULVERT LOCATION  RB13

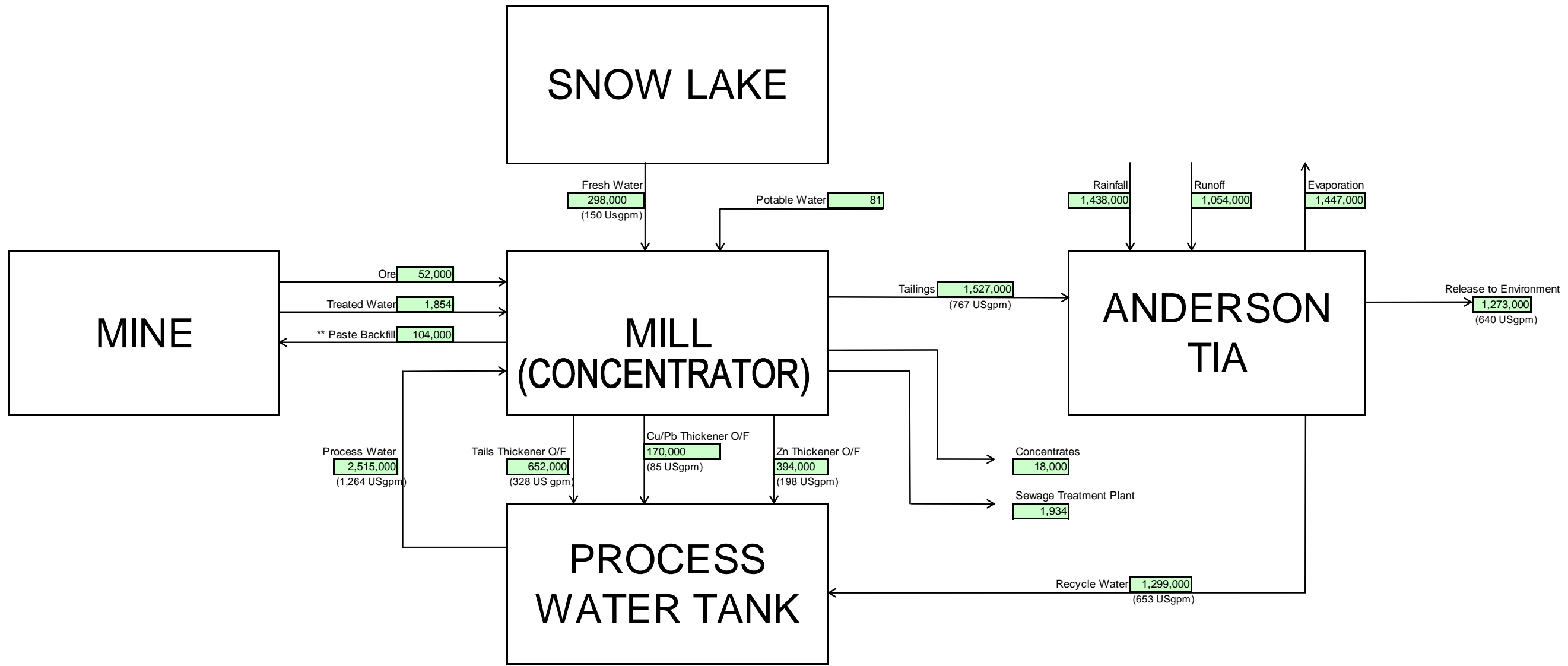
FRESHWATER PIPE 

TAILINGS PIPE 

RECLAIM PIPE 

Process Overview





Notes:
 * All flows are in m³/yr
 ** Assumes Paste Plant operates 50% of the available time