








Appendix **B**

Representative Landcover Photographs



Legend

-  PHOTO LOCATION
 WATER & SEWER NETWORK*
 RAILWAY
 OCCASIONAL PATCHES OF MILKWEED**
 STORM WATER / LAND DRAINAGE POND
 INTERMEDIATE-AGE HARDWOOD FOREST
 PROJECT SITE AREA

Notes:

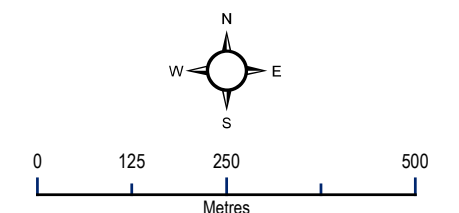
During the July 27, 2021 site visit, the Project Site was cultivated cereal cropland.

* Water and sewer network appeared recently installed.

** Milkweed is required by Monarch butterflies for egg laying. The Monarch is a species of conservation concern.

REPRESENTATIVE LANDCOVER PHOTOGRAPHS (JULY 27, 2021)

CPS SOLAR GLASS FACILITY PROJECT



Datum: NAD 1983 UTM Zone 14N

Source: Esri World Imagery, Water & Sewer Network from CPS

This drawing has been prepared for the use of AECOM's client and may not be used, reproduced or relied upon by third parties, except as agreed by AECOM and its client, as required by law or for use by governmental reviewing agencies. AECOM accepts no responsibility, and denies any liability whatsoever, to any party that modifies this drawing without AECOM's express written consent.

PN#: 60663147

1:10,000
* when printed 11"x17"

Appendix B

AECOM